
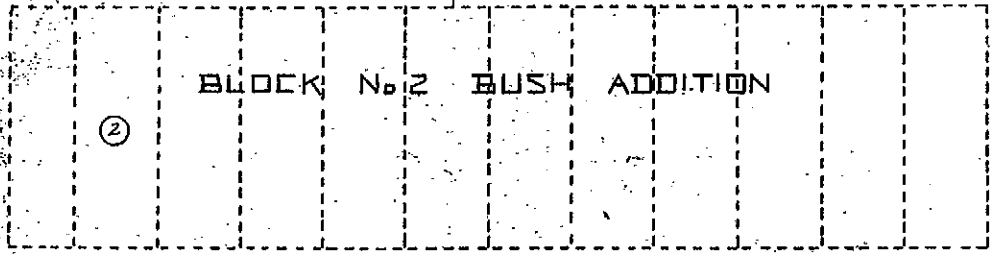
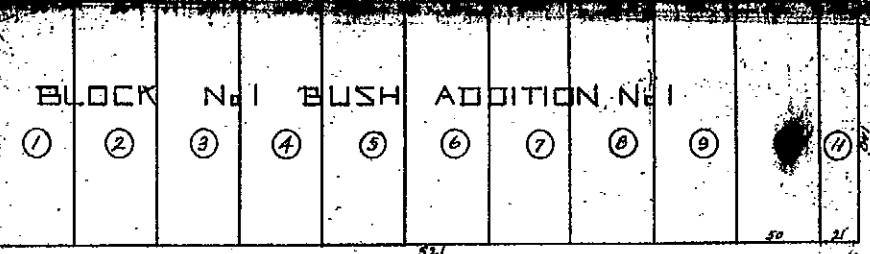
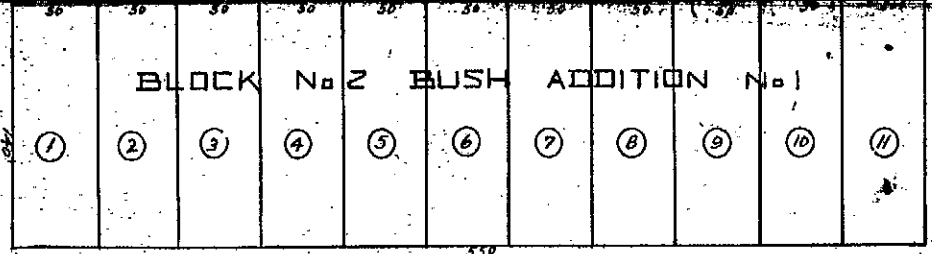
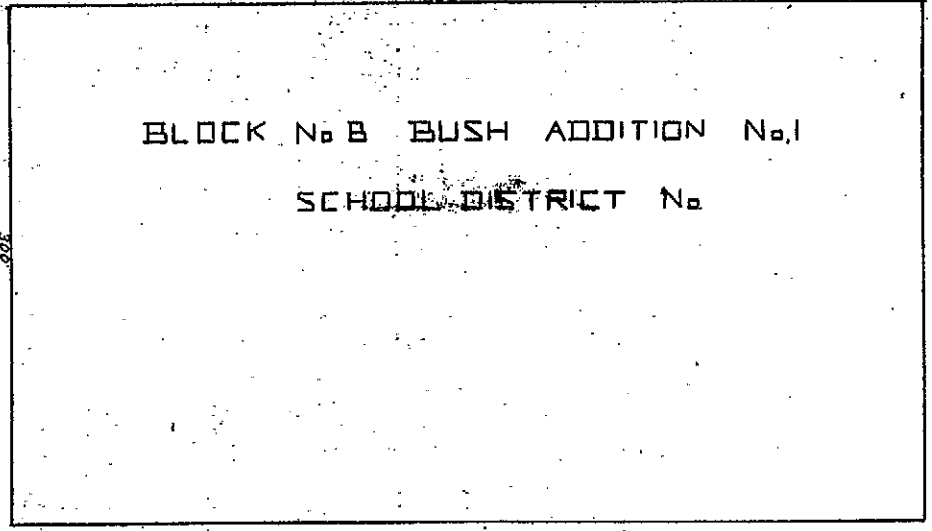


BLOCK No B BUSH ADDITION No.1
SCHOOL DISTRICT No

MAP OF BUSH ADDITION No.1
TO THE
TOWN OF HULETT
CROOK COUNTY WYOMING
SCALE 1" = 20'



I, C.E. Russell, of Moorcroft Wyoming, hereby certify that this map was made from notes taken during an actual survey made by me on March 28 1951. That it is a true and correct map of the survey that all dimensions of Blocks and lots are as shown on map. That iron stakes were driven in the ground at each front lot and block corner. That the tract of land is located in the E 1/4 of NE 1/4 section 12 T.54 N. R. 65 W. 6th PM. Crook County Wyoming. That it lies north of and adjacent to Blocks 1 and 2 of Bush Addition in the Town of Hulett Wyoming, more accurately described as follows: starting at a point which is 20 feet north from NW corner of lot no 2 Block no. 2 Bush Addition, thence north 520 feet, thence east at right angles 330 feet, thence south at right angles 380 feet, thence east at right angles 330 feet, thence west right of way line of State Highway, thence south 0.15 w. along said Highway right of way 140 feet, thence west parallel to Block 1 and 2 Bush Addition 1/4 mile or less to point of beginning.

Registration No 34

81