
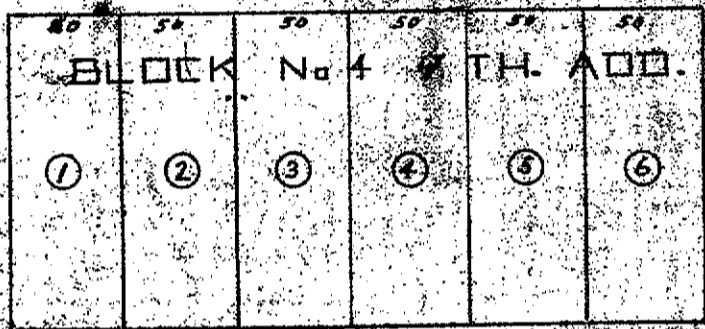




MAP OF THE TOWN OF MERCROFT CROOK COUNTY, WYOMING



GREEN RIVER

AVENUE



Alley
BLOCK No. 7 5 TH. ADD.

Alley
BLOCK No. 8 5 TH. ADD.

*11:50
16 57
Edmund
Russell
1951*

I, C.E. Russell of Mercroft Wyoming hereby certify that this map was made from notes taken during an actual survey made by me on May 4th 1951 that it is a true and correct map of the survey. That all dimensions of Blocks and Lots are as shown on map that hardwood stakes were driven in the ground at each Block Corner and iron stakes were driven in the ground at each Lot Corner. That the tract of land is located in SE 1/4, SW 1/4, Section 31, T. 50 N. R. 27 W. Crook County Wyoming. That it is west and adjacent to Block 3 and east of 5th and that it is north of Green River Avenue and south of 5th and that the corner of Block No. 1, 5th addition is described as follows - Starting at the corner of Block No. 1, 5th addition thence west along north line of Block No. 1, 5th addition south 1/4 section 31 to the corner of Block No. 1, 5th addition thence north along east line of Block No. 1, 5th addition to the north corner of Block No. 1, 5th addition and thence east to the corner of Block No. 1, 5th addition.