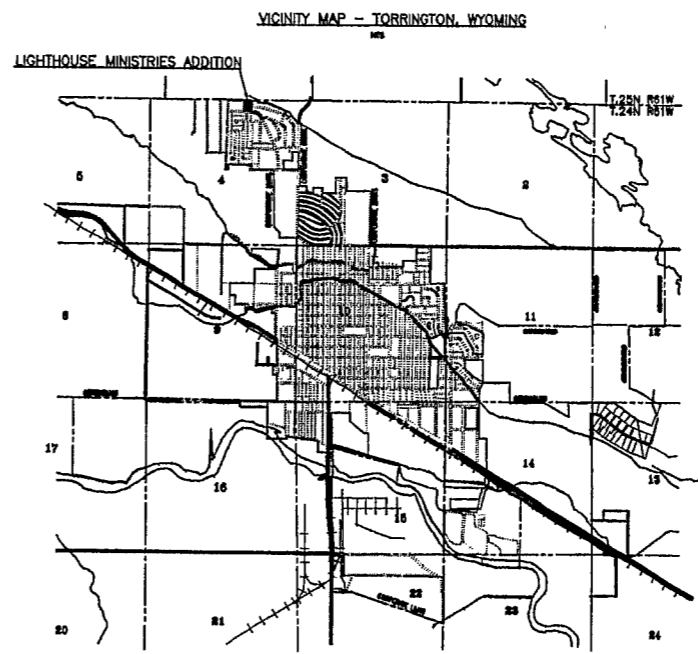
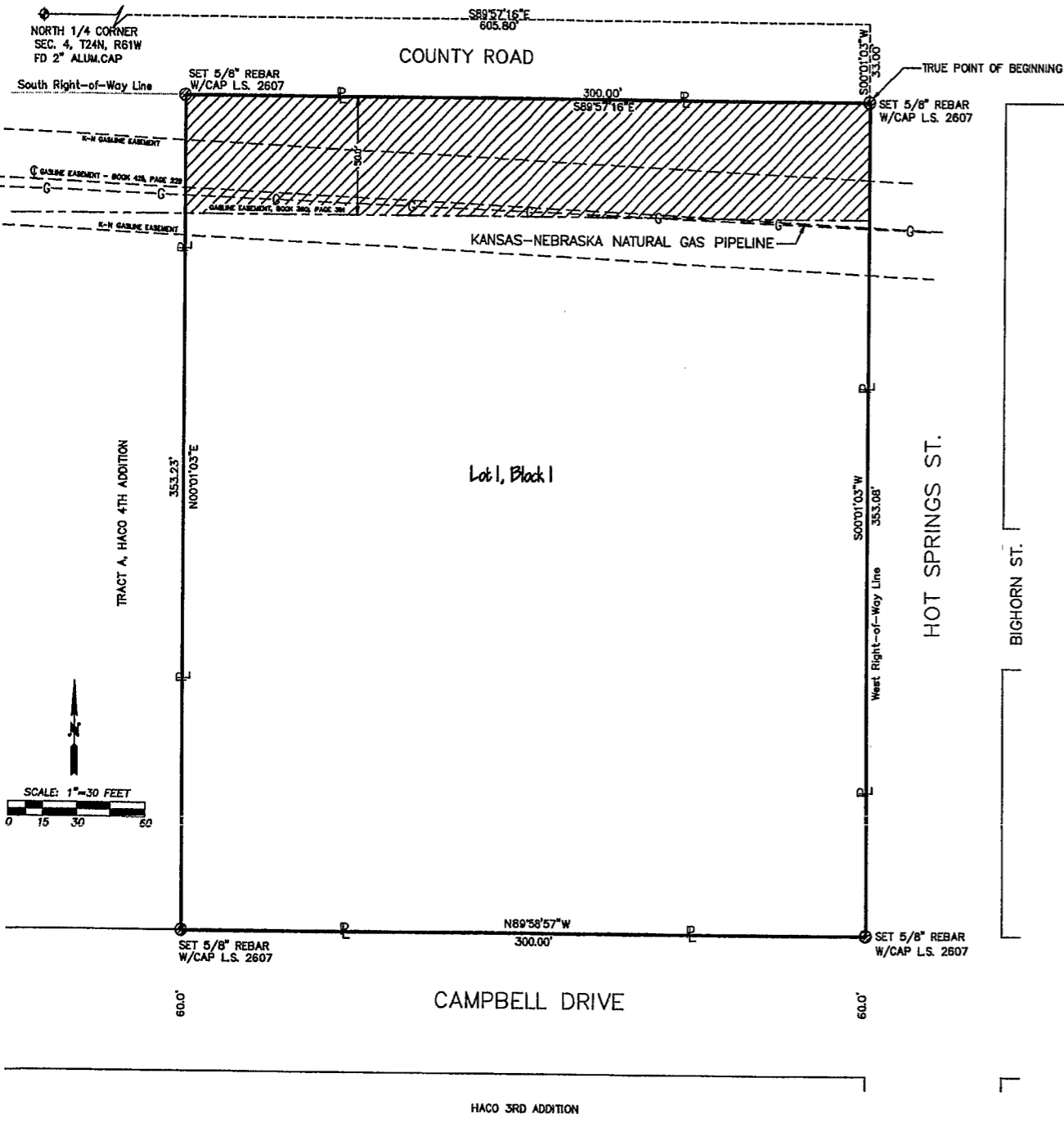


LIGHTHOUSE MINISTRIES ADDITION

A Part of Government Lot 2, Section 4, Township 24 North, Range 61 West

Of The Sixth Principal Meridian, Goshen County, Wyoming

Total Platted Area 2.43 Acres



CERTIFICATE OF SURVEY

I, Virgel D. Carr, a Registered Land Surveyor in the State of Wyoming, do hereby certify that I, or others under my direct supervision, have performed a survey and prepared a plat of Lot 1, Block 1, LIGHTHOUSE MINISTRIES ADDITION, an addition to the City of Torrington, Goshen County, Wyoming, that the accompanying plot is a true delineation of such survey drawn to a scale of thirty feet to the inch, that all dimensions are in feet and decimals, that each lot and block has its own number, that the boundary of the plot is shown with a heavy solid line and that the corners found or set are marked as shown and that said LIGHTHOUSE MINISTRIES ADDITION is a part of Government Lot 2 of Section 4, Township 24 North, Range 61 West of the 6th Principal Meridian, Goshen County, Wyoming and is more particularly described as follows:

Beginning at the North Quarter Corner of Section 4, at which point was found a 2 inch diameter aluminum cap mounted on a one half inch galvanized iron pipe driven flush the asphalt; thence, along the North section line thereof S89°57'16\"/>

All bearings herein are astronomically based on a solar observation at the Southeast corner of Section 4, Township 24 North, Range 61 West of the 6th Principal Meridian.

WITNESS MY HAND AND SEAL this 11th day of Dec, 1998.

Virgel D. Carr
 VIRGEL D. CARR, Wyoming Registered Land Surveyor,
 RLS No. 2607



STATEMENT OF OWNERSHIP

We, the undersigned, being the owners of a tract of land situated in that part of Government Lot 2 of Section 4, Township 24 North, Range 61 West of the 6th Principal Meridian, Goshen County, Wyoming as described in the 'Certificate of Survey' and shown on the accompanying plot have caused such real estate to be platted as Lot 1, Block 1, LIGHTHOUSE MINISTRIES ADDITION, an addition to the City of Torrington, Goshen County, Wyoming, all with our free consent and in accordance with our desires.

Dated this 17 day of Dec, 1998.

LIGHTHOUSE MINISTRIES
 BY: *Samuel D. Carroll*


ACKNOWLEDGEMENT

STATE OF WYOMING
 COUNTY OF GOSHEN

Before me, a Notary Public, qualified and acting in said County, personally came *Samuel D. Carroll*, of LIGHTHOUSE MINISTRIES, to me known to be the identical person whose signature is affixed to the foregoing 'Statement of Ownership' and acknowledged the execution thereof to be his/her voluntary act and deed and the voluntary act and deed of LIGHTHOUSE MINISTRIES.

WITNESS MY HAND AND NOTARIAL SEAL this 17 day of December, 1998.

Rhonda M. Estes
 Notary Public
 My Commission Expires June 11, 2001




APPROVAL

The foregoing plat of Lot 1, Block 1, LIGHTHOUSE MINISTRIES ADDITION, an Addition to the City of Torrington, Goshen County, Wyoming is hereby approved by the Mayor and City Council of Torrington, Wyoming. Duly passed this 15 day of Dec, 1998.

E. J. Johnson
 Mayor
 Attest: *[Signature]*
 City Clerk

ANNEXATION BY ORDINANCE NO. 956
 BOOK 593 PAGE 150



814839

283