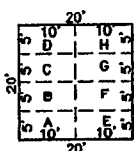
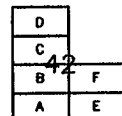


TYPICAL LOT DETAIL

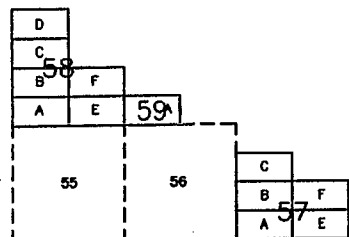


TYPICAL SUBDIVISION OF LOTS AND NUMBERING OF GRAVE SPACES  
GRAVE SITES ARE DESCRIBED AS BLOCK, LOT, SPACE

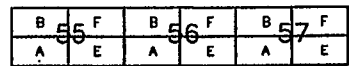
IRREGULAR LOT DETAILS:



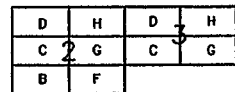
BLOCK 8, LOT 42



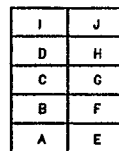
BLOCK 7, LOTS 57, 58, 59



BLOCK 6, LOTS 55, 56, 57



BLOCK 6, LOTS 2, 3



BLOCK 2, LOTS 13, 21, 29, 37, 45



BLOCK 4, LOTS 2, 5, 9, 14



SURVEYOR'S CERTIFICATE

I, ROBERT W. TAYLOR, OF BENCHMARK OF TORRINGTON, WYOMING, DO HEREBY CERTIFY THAT THIS REPLAT OF LINGLE CEMETERY & 1st ADDITION TO LINGLE CEMETERY, GOSHEN COUNTY, WYOMING WAS MADE FROM NOTES TAKEN DURING AN ACTUAL FIELD SURVEY MADE BY ME, OR UNDER MY DIRECT SUPERVISION, IN JANUARY OF 1997, AND THAT IT CORRECTLY REPRESENTS THE LOTS AND BLOCKS AS SHOWN HEREON AND THAT THE LANDS EMPHATICALLY IN THE SUBDIVISION ARE THAT PART OF THE S21/4A 1/4 1/4 OF SECTION 17, T25N, R62W, N40E, RANGE 62 WEST OF THE 6TH PRINCIPLE MERIDIAN, BEING MORE PARTICULARLY DESCRIBED AS FOLLOWS:

ORIGINAL 2.84 ACRE TRACT AS DESCRIBED IN BOOK 83, PAGE 278 (AS PLATTED AND OF RECORD) IN THE GOSHEN COUNTY COURTHOUSE.

BEGINNING AT A POINT IN THE NORTHERLY BOUNDARY OF THE RIGHT OF WAY OF THE LINGLE-LISK STATE HIGHWAY, WHICH IS NORTH 85°50' EAST A DISTANCE OF 208 FEET FROM THE WEST QUARTER CORNER OF SAID SECTION 17 AND EXTENDING THENCE NORTH 0°33' WEST A DISTANCE OF 439 FEET, RUNNING THENCE NORTH 85°50' EAST A DISTANCE OF 63 FEET, RUNNING THENCE NORTH 81°44' EAST A DISTANCE OF 60 FEET, RUNNING THENCE NORTH 86°08' EAST A DISTANCE OF 40 FEET AND RUNNING THENCE SOUTH 44°13' EAST A DISTANCE OF 82 FEET AND RUNNING THENCE SOUTH 89°22' EAST A DISTANCE OF 181 FEET, AND RUNNING THENCE SOUTH 37°04' EAST, A DISTANCE OF 77 FEET, AND RUNNING THENCE SOUTH 28°55' WEST ALONG THE RIGHT OF WAY OF SAID LINGLE-LISK HIGHWAY FOR A DISTANCE OF 123 FEET, AND RUNNING THENCE ON A CURVE TO THE RIGHT, THE RADIUS OF WHICH CURVE IS 533 FEET FOR A DISTANCE OF 384.5 FEET, TO THE POINT OF BEGINNING.

1st ADDITION TRACT (2.411 ACRES) AS DESCRIBED IN BOOK 504, PAGE 128 IN THE GOSHEN COUNTY COURTHOUSE.

COMMENCING AT THE WEST QUARTER CORNER OF SAID SECTION 17 AND CONSIDERING THE WEST LINE OF THE NW 1/4 THEREOF TO BEAR N00°00'13"E, WITH ALL BEARINGS HEREIN BEING RELATIVE THERETO; THENCE N60°00'13"E, A DISTANCE OF 2,081.89 FEET TO THE TRUE POINT OF BEGINNING, SAID POINT BEING ON THE NORTH RIGHT OF WAY LINE OF THE STATE HIGHWAY; THENCE S88°58'33"E, ALONG SAID NORTH RIGHT OF WAY LINE, A DISTANCE OF 130.85 FEET; THENCE CONTINUING ON SAID NORTH RIGHT OF WAY LINE, ALONG THE ARC OF A 540 FOOT RADIUS CURVE TO THE LEFT A DISTANCE OF 78.25 FEET, SAID CURVE HAVING A CENTRAL ANGLE OF 08°00'00" AND A LONG CHORD THAT BEARS N 85°53'11"E, A DISTANCE OF 79.30 FEET; THENCE N03°33'00"W, A DISTANCE OF 7.07 FEET TO THE SOUTHWEST CORNER OF SAID CEMETERY AS DESCRIBED IN INSTRUMENTS RECORDED IN BOOK 83, PAGE 278 IN THE RECORDS OF GOSHEN COUNTY; THENCE N03°33'00"W ALONG THE WEST LINE OF SAID CEMETERY A DISTANCE OF 44.74 FEET; THENCE N80°14'02"W, 84.82 FEET; THENCE N87°14'20"W, 52.44 FEET; THENCE N40°11'25"W, 48.83 FEET; THENCE N12°00'16"W, 48.87 FEET; THENCE N41°07'15"E, 72.38 FEET; THENCE S87°07'50"W, 57.53 FEET; THENCE S00°36'27"E, A DISTANCE OF 626.54 FEET TO THE TRUE POINT OF BEGINNING.

NOTE: ALL TYPICAL BLOCKS, LOTS, AND SPACES ARE INTENDED TO BE PARALLEL AND PERPENDICULAR TO THE WEST BOUNDARY OF THE ORIGINAL LINGLE CEMETERY TRACT (EAST BOUNDARY OF THE 1st ADDITION TRACT), WHICH IS ASSUMED TO BEAR N 0° 33' W.

Professional Land Surveyor  
ROBERT W. TAYLOR  
3891  
Date: 7-23-97  
WYOMING

804926  
STATE OF WYOMING  
COUNTY OF GOSHEN  
RECORDED 8-28-97  
AS FILED UNDER A-1  
BOOK 7, PAGE 70  
TERRILL B. CHASE, CLERK  
GOSHEN COUNTY CLERK

DEDICATION

THIS IS TO CERTIFY THAT THE TOWN OF LINGLE, WYOMING, IS THE OWNER OF THE LANDS CONTAINED IN THE REPLAT OF LINGLE CEMETERY & 1st ADDITION TO LINGLE CEMETERY AS SHOWN BY THE ACCOMPANYING MAP AND SURVEYOR'S CERTIFICATE THAT THE SAID OWNER HAS CAUSED THE SAME TO BE PLATTED AS THE REPLAT OF LINGLE CEMETERY & 1st ADDITION TO LINGLE CEMETERY, AND THAT THE STREETS AND ALLEYS SHOWN HEREON ARE DEDICATED TO THE PUBLIC USE.

IN WITNESS WHEREOF THE TOWN OF LINGLE, WYOMING, HAS CAUSED THIS INSTRUMENT TO BE SIGNED BY THE MAYOR AND COUNTERSIGNED BY THE SECRETARY THIS 20 DAY OF August 1997.

Attest:  
Secretary: *Christy Walker*  
Mayor: *Larry Haslam*  
STATE OF WYOMING }  
COUNTY OF GOSHEN } ss  
ACKNOWLEDGED BEFORE ME THIS 20 DAY OF August 1997  
Notary Public: *Martha M. Coyle*  
BY COMMISSION EXPIRES: 3-13-2004

MARTHA M. COYLE  
Notary Public  
County of Goshen  
State of Wyoming  
My Commission Expires March 13, 2004

"REPLAT OF LINGLE CEMETERY & 1st ADDITION TO LINGLE CEMETERY"  
PART OF SECTION 17, T25N, R62W  
GOSHEN COUNTY, WYOMING  
FINAL PLAT

BENCHMARK  
ENGINEERING + SURVEYING + PLANNING  
P.O. Box 99 2510 West 'C'  
Torrington, Wyoming 82240

DRAWN BY: A J YOUNG SCALE: 1"=30'  
CHECKED BY: RWT PROJECT NO.: SO-270496  
DATE: JULY 23, 1997 SHEET 1 OF 1

270