

STATE OF WYOMING)
)ss
COUNTY OF JOHNSON)

STATE OF WYOMING } ss
COUNTY OF JOHNSON }

INDEXED

The instrument was filed for record on 5-7-02
at 2:10 P.M. and was duly returned to book 86A-54 page
146-151, fee \$ 16.00

By Jane Carr Register or Deeds
Deputy

TO THE PUBLIC
DECLARATION OF PROTECTIVE AND RESTRICTIVE COVENANTS
PRAIRIE LANDS SUBDIVISION
JOHNSON COUNTY, WYOMING

This declaration, made of the date hereinafter set forth by Gary R. Marshall, hereinafter referred to as "Declarant":

WITNESSETH

WHEREAS, Declarant is the owner of certain property in Johnson County, State of Wyoming, which is more particularly described upon the plat map as the same that is filed for record with the County Clerk and Recorder of Deeds for Johnson County, Wyoming, in connection with the Subdivision designated as the Prairie Lands Subdivision situate in Johnson County, Wyoming, as the same is described in "Exhibit A" attached hereto and incorporated herein by reference, and;

WHEREAS, Declarant desires to place certain restrictive and protective covenants on the lots which comprise the Prairie Lands Subdivision for the betterment of the health, safety, and welfare of the owners and occupants of said lots;

NOW THEREFORE, Declarant hereby declares that all of the property described above shall be held, sold, and conveyed subject to the following easements, restrictions, covenants, and conditions, which are for the purpose of protecting the value and desirability of all of the lots comprising the Prairie Lands Subdivision and hereby specifying that these declarations shall constitute covenants not merely personal, but covenants the benefits and burdens of which run with all of the land and binding upon all parties having any right, title, or interest in the land or any part thereof, their heirs, successors and assigns, and shall inure to the benefit of each owner of land in the Prairie Lands Subdivision.

I.
Designation of Lots
and Setbacks

The lots in the Prairie Lands Subdivision are hereby designated as Residential. No lots shall be used except for Residential purposes. No building shall be erected, altered, placed, or permitted to remain on any residential lot other than one single-family dwelling not exceed two stories in height (excluding basements), and a private garage for not more than three cars, and one additional structure for storage or for housing animals within the limits of the covenants.

Buildings shall be covered with a non-reflective exterior siding customarily used in conventional dwellings consisting of, but not necessarily limited to wood, masonry, stucco, masonite, and vinyl or metal lap.

Mobile homes are allowed and shall meet all requirements of these covenants and shall have a pitched roof. All manufactured homes must be skirted within thirty days of placement on a lot. Straw or hay bales, tires or other exposed installation materials shall be prohibited on or around any structure.

No structure and/or building shall be closer than twenty-five (25) feet from any property line or easement line.

No lot may be further subdivided or split in any manner without the approval of the Johnson County Board of County Commissioners for Johnson County, Wyoming.

II.
Nuisances

No noxious or offensive activities shall be carried on upon any lot, nor shall anything be done therein which may be, or may become, an annoyance or nuisance to the neighborhood.

III.
Temporary Structures

No structure of a temporary character, trailer, basement, tent, shack, garage, barn, or other out-building shall be used upon any lots at any time as a residence, either temporary or permanently, except that for a period of one (1) year, temporary facilities may be placed upon any lot which shall be reasonably required, convenient, or incidental to the construction of a permanent structure upon said lot.

IV.
Livestock

No livestock, including domestic pets, shall be allowed to remain loose within the Subdivision. The owner of each lot is required to keep all animals for which they are responsible within the confines of that lot. No animal of any kind shall be raised or bred for commercial purposes. Animals not raised or bred for commercial purposes are permitted so long as the number, type, or habitat of the animal does not become offensive or a nuisance to the neighborhood.

V.
Perimeter Access

1. No perimeter lot in the Subdivision shall be used at any time as a means of access from any of the streets in the Subdivision to any other lands not included in the Subdivision.
2. Access to or from dedicated roads in the Subdivision to lands not included in the Subdivision shall not be denied provided however, that use of said roads shall be contingent upon a pro-rate contribution to road maintenance by adjacent land owners.

VI.
Water Supply

1. **NO PROVISION IS MADE IN THE PRAIRIE LANDS SUBDIVISION FOR PUBLIC OR CENTRAL DOMESTIC WATER SOURCE.**
2. No individual water supply system shall be permitted on any lot in the Subdivision unless the system is located, constructed, and equipped in accordance with the requirements of State law, appropriate State agencies, and regulations promulgated by Johnson County. Provided further that no well may be dug, drilled, or installed upon any lot unless it meets all requirements of the State of Wyoming for well drilling and installation. All wells must be registered with the State Engineers Office upon completion.

VII.
Sewage Disposal

1. **NO PROVISION IS MADE IN THE PRAIRIE LANDS SUBDIVISION FOR CENTRAL SEWAGE DISPOSAL SYSTEMS.**
2. No individual sewage disposal system shall be permitted on any lot in the Subdivision unless the sewage disposal system is located, constructed, and equipped in accordance with the requirements of State law, appropriate State agencies, and regulations promulgated by Johnson County. Approval in the form of a Permit to Construct shall be obtained from the proper agencies prior to actual construction of any system.

VIII.
Subdivision Roads

NO PROVISION IS MADE IN THE PRAIRIE LANDS SUBDIVISION FOR THE PUBLIC MAINTENANCE OF STREETS OR ROADS. Lot owners shall be responsible for all maintenance of any roads within the subdivision.

IX.
Disclosure Statement

A Disclosure Statement has been prepared as per Johnson County Subdivision Regulations and attached to these Protective Covenants as Exhibit "B".

X.
Pollution of Waters

In the interest of public health and sanitation and so that the land known as the Prairie Lands Subdivision and all other land in the same locality can be benefited by a decrease in the hazards of stream pollution and by protection of water supplies, recreation, wildlife, and other public uses thereof, the Grantee will not use or permit the use of the above described property for any purpose that will result in the degradation of these uses nor allow pollution of any stream, lake or body of water within the subdivision.

No alterations shall be made to the banks of any stream, lake or pond which shall harm the natural aesthetics of the immediate area or which will permit the introduction of refuse, sewage, equipment, or other materials which might affect these uses or pollute the waters or otherwise impair the ecological balance of the surrounding lands.

XI.
Garbage and Refuse Disposal

No lot shall be used and maintained as a dumping ground for rubbish and debris, nor shall any lot be used as a storage area for non-operative motor vehicles, miscellaneous parts or supplies, or other unsightly or unseemly material. Trash, garbage, and other waste shall not be kept except in sanitary containers. Rocks, dirt piles, and construction debris shall be promptly removed from lots after construction of buildings.

XII.
General Conditions

Each of the conditions and covenants set forth above shall continue and be binding upon Declarant and upon his successors and assigns, and upon each of them and all parties and persons claiming under them for a period of ten (10) years from the date hereof, and automatically shall be continued thereafter for successive periods of ten (10) years each. It is however provided that the owners of not less than seventy five (75) percent of the record fee title owners of lots subject to these covenants, may release all or any part of the land so restricted from any one or more of said restrictions, or may change or modify any one or more of said non-mandatory restrictions only with the approval of the Johnson County Planning Commission and the Johnson County Board of County Commissioners by executing and acknowledging an appropriate agreement in writing and filing the same in the Office of the County Clerk for Johnson County, Wyoming. The recorded certificate of an abstractor doing business in Johnson County, Wyoming as to the record ownership of the property hereby restricted shall be deemed conclusive evidence of ownership thereof.

XIII.
Enforcement

The covenants herein set forth shall run with the land and bind the present owners, their successors and assigns, and all parties claiming under them shall be taken to hold, agree, and covenant with the owners of said lots, their successors, assigns, and with each of them, to conform to said restrictions. The purchase of any lot within the Prairie Lands Subdivision is taken as an assent to be bound by these covenants during the period of ownership and to abide thereby. Declarant, or the owner of any of the lots shall have the right to sue for and obtain an injunction to prevent the breach of or to enforce observance of the restrictions above set forth, in addition to ordinary legal action for damages.

The failure of Declarant or of the owner of any of the other lots hereby restricted to enforce any of the restriction herein set forth at the time of its violation, shall in no event be a waiver of the right to enforce any subsequent violation. Reasonable attorneys fees shall be recovered as required in any proceeding either to enjoin violation of the Declaration of Protective Covenants or to recover damages resulting from such violation. The violation of these restrictions shall not defeat nor render inviolate the lien of any mortgage or deed of trust made in good faith and for value.


XIV.
Enforcement by County

Any of the covenants, restrictions, or conditions contained herein which may, in the sole discretion of the Johnson County Board of County Commissioners be in the public interest, may at the sole discretion of the Johnson County Board of County Commissioners be enforced in the same manner and upon the same terms and conditions as any lot owner can seek to enforce the same in any proceeding of law or equity. Reasonable attorneys fees shall be recovered by the County in any proceeding either to enjoin a violation of the Declaration of Protective Covenants or to recover damages resulting from such violation. The purchase of any lot shall be taken as consent to pay costs and fees and the same shall be a lien on the land.

XV.
Severability

Invalidation of any one of these covenants by judgment or Court order shall in no way or manner affect any of the other provisions which shall remain in full force and effect.

IN WITNESS THEREOF, the undersigned being the Declarant herein, has hereunto set his hand this 19th day of April, 2002.





Gary R. Marshall

STATE OF WYOMING)
)ss
COUNTY OF JOHNSON)

The foregoing instrument was acknowledged before me by Gary R. Marshall this 19th day of April, 2002.

Witness my hand and official seal.





Notary Public

My Commission Expires: 9/27/02

EXHIBIT "A"

Prairie Lands Subdivision
Perimeter Description

A tract of land located in the NE $\frac{1}{4}$ SE $\frac{1}{4}$ of Section 1, T49N, R81W, of the 6th P.M., Johnson County, Wyoming, said tract of land being more particularly described as follows:

Commencing at the East $\frac{1}{4}$ of said Section 1, said East $\frac{1}{4}$ corner being the true point of beginning of said tract of land;

thence S00°20'25"E along the East line of said Section 1 a distance of 940.00 feet to a point;

thence S89°55'43"W a distance of 465.00 feet to a point;

thence N00°20'25"W a distance of 940.00 feet to a point, said point lying on the East-West mid-section line of said Section 1;

thence N89°55'43"E along said East-West mid-section line of said Section 1 a distance of 465.00 feet to the true point of beginning of said tract of land.

Said tract of land containing 10.00 acres, more or less.

EXHIBIT "B"

Disclosure Statement Prairie Lands Subdivision Johnson County, Wyoming

- 1. Road Maintenance:** Roads within the Prairie Lands Subdivision shall be the responsibility of the lot owners to include snow removal. The County of Johnson is not responsible for any construction and/or maintenance of the roads within the subdivision.

Cook Road, County Road #117, is not scheduled as a priority for regular maintenance or snow removal by the Johnson County Road and Bridge Department.
- 2. Water Supply:** All on-site water wells shall be permitted by the Wyoming State Engineers Office, 4E Herschler Building, Cheyenne, WY 82002-0370 and shall conform to any and all State regulations.
- 3. Sewage System:** All on-site septic sewage systems shall be permitted by the Johnson County Sanitarian and shall conform to all applicable Wyoming Department of Environmental Quality Rules and Regulations.
- 4. Covenants:** Recorded Covenants are on file in the Office of the Clerk of Johnson County, Wyoming, 76 North Main Street, Buffalo, Wyoming.
- 5. Homeowners Association:** No Homeowners Association has been formed.
- 6. Garbage Disposal:** The nearest landfill is at 284 TW Road and is presently owned and operated by the City of Buffalo. Information on fees can be obtained at the Buffalo City Hall, 46 North Main Street, Buffalo, WY 82834. Privately owned garbage collection is available to Johnson County residents.
- 7. Fire Protection:** Johnson County provides a volunteer fire department. The Johnson County Fire Control building is located at 314 Railroad Avenue, Buffalo, Wyoming. For information contact the Johnson County Commissioners Office, 76 North Main Street, Buffalo, WY 82834. On-site fire-fighting facilities are not proposed.
- 8. Flooding:** No land within this subdivision is subject to stream and/or creek flooding.
- 9. Zoning:** Zoning is governed by the Covenants and is Residential.
- 10. Postal Service:** The nearest Post Office is located at 193 South Main Street, Buffalo, Wyoming.
- 11. Surface Water Rights:** No surface water rights exist within the subdivision.
- 12. Utility Providers:**

 - A. Telephone: Quest Corporation
3401 South Douglas Hwy.
Gillette, WY 82718
 - B. Electric: Powder River Energy Corp.
P.O. Box 930
Sundance, WY 82729
- 13.** Lots in this subdivision may be used for the exploration and/or development of minerals and coal bed methane gas.
- 14.** No proposed telephone service, lot owners shall be responsible for their own telephone service requirements.
- 15.** Nearest emergency services including fire, police, and ambulance services are located in Buffalo, Wyoming, a distance of approximately 12.5 miles from this subdivision.