

WYOMING NATIONAL GUARD ARMORY

SEYMOUR AVENUE (80' R/W)

PERSHING BOULEVARD (80' R/W)

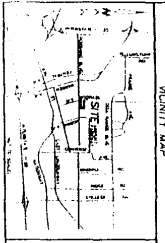
BETH EL CEMETERY

JEWISH CEMETERY

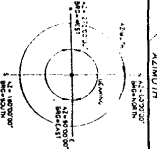
LOT 1  
BLOCK 1  
JEWISH CEMETERY

OLIVET CEMETERY

LAKE VIEW CEMETERY



NEIGHBORING MAP

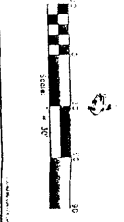


AZIMUTH

RECORDING  
BOOK  
PAGE  
DATE  
BY  
OFFICE

- 0 1/4" SCALE PLAN OF THE CITY OF CHEYENNE, WYOMING, SHOWING THE LOCATION OF THE PROPOSED BETH EL CEMETERY, JEWISH CEMETERY, AND OLIVET CEMETERY. THE CITY ENGINEER HAS REVIEWED THIS PLAN AND HAS DETERMINED THAT THE PROPOSED CEMETERIES ARE IN ACCORDANCE WITH THE CITY ORDINANCES AND THE STATE STATUTES RELATIVE TO CEMETERIES.

LEGEND  
NOTES  
CURVE DATA



**DEDICATION**  
AND THE PROPOSED BETH EL CEMETERY, JEWISH CEMETERY, AND OLIVET CEMETERY ARE HEREBY DEDICATED TO THE PUBLIC USE OF THE CITY OF CHEYENNE, WYOMING, AS PART OF THE CITY PARKS, AND SHALL BE A PART OF THE CITY PARKS, AND SHALL BE SUBJECT TO THE CITY ORDINANCES AND THE STATE STATUTES RELATIVE TO CEMETERIES.

**ACKNOWLEDGEMENT**

I, the undersigned, being duly sworn, depose and say that the foregoing is a true and correct copy of the original as shown to me, and that I am a duly qualified and sworn-in public notary public for the State of Wyoming.


**APPROVALS**

Approved by the City Engineer, the City of Cheyenne, Wyoming, this \_\_\_\_\_ day of \_\_\_\_\_, 2005.  
*[Signature]*  
City Engineer

**CERTIFICATE OF SURVEYOR**

**BETH EL CEMETERY  
3RD FILING**

BEING A REPORT OF PORTIONS OF THE 100-F AND JEWISH CEMETERIES, SITUATED IN SECTION 30, T17N, R68W, OF CITY OF CHEYENNE, LARAMIE COUNTY, WYOMING.  
PREPARED APRIL, 2005



**SUBDIVISION SETUP FORM**

Subdivision Proper Name BETH EL CEMETERY 3RD FILING

Received from STEIL SURVEYING SERVICES LLC

Grantor CITY OF CHEYENNE Document Date 09/26/05

Grantee IN RE BETH EL CEMETERY 03F

Legal Description M&B PTN SEC30 T14N R66W; BL6 I.O.O.F. CEMETERY, PTN JEWISH CEMETERY

**SUBDIVISION INFORMATION**

Short Alpha Name 9 BETH EL CEM 03F Number 3023

Block Name BLOCK Lot Name LOT

Replats Previous Platting Y/N Defunct Subdivision Y/N

Covenants Book/Page \_\_\_\_\_ Old Hard Copy Book/Number \_\_\_\_\_

**ABSTRACTING INFORMATION**

For suffix 40-69 (Existing Parcels Affected)

TWN/SUBD	RNG/BLOCK	BEGIN SEC/LOT	END SEC/LOT	R/V SW
<u>14</u>	<u>66</u>	<u>30</u>	_____	_____
<u>2436</u>	<u>6</u>	_____	_____	<u>R</u>
_____	_____	_____	_____	_____
_____	_____	_____	_____	_____
_____	_____	_____	_____	_____
_____	_____	_____	_____	_____
_____	_____	_____	_____	_____
_____	_____	_____	_____	_____

For suffix 70-99 (New Parcels Created)

BLOCK #	BEGIN LOT	END LOT	BLOCK #	BEGIN LOT	END LOT
<u>3023</u>	<u>1</u>	_____	_____	_____	_____
_____	_____	_____	_____	_____	_____
_____	_____	_____	_____	_____	_____
_____	_____	_____	_____	_____	_____
_____	_____	_____	_____	_____	_____
_____	_____	_____	_____	_____	_____
_____	_____	_____	_____	_____	_____
_____	_____	_____	_____	_____	_____

020-045 (R12/01)