



First American Title™

These documents are provided by First American Title as a courtesy to you. Should you have any questions regarding these documents, please contact your Realtor or a Real Estate Attorney.

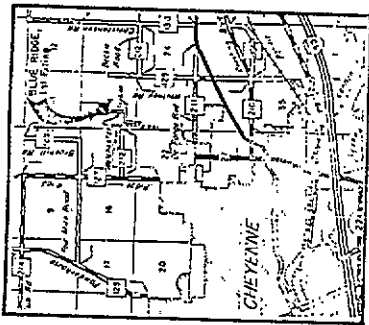
Please be advised that any provision contained in this document, or in a document that is attached, linked, or referenced in this document, that under applicable law illegally discriminates against a class of individuals based upon personal characteristics such as race, color, religion, sex, sexual orientation, gender identity, familial status, disability, national origin, or any other legally protected class, is illegal and unenforceable.

LEGAL DESCRIPTION

A TRACT OF LAND LOCATED IN THE EAST HALF OF THE NORTHWEST QUARTER OF SECTION 14, T.14 N., R. 66 W., 6th P.M., LARAMIE COUNTY, WYOMING, BEING MORE PARTICULARLY DESCRIBED AS FOLLOWS:

BEGINNING AT THE CENTER OF SAID SECTION 14, THENCE ON AN AZIMUTH OF 87°07'55" ALONG THE EAST-CENTERLINE OF SECTION 14 AND THE NORTH LINE OF ANTELOPE HILLS, 3rd FILING SUBDIVISION, A DISTANCE OF 1205.53 FEET TO THE NORTHWEST CORNER OF SAID SECTION 14 AND THE NORTH LINE OF ANTELOPE HILLS, 3rd FILING SUBDIVISION; THENCE ON AN AZIMUTH OF 90°00'00" A DISTANCE OF 187.59 FEET TO A POINT; THENCE ON AN AZIMUTH OF 80°05'09" A DISTANCE OF 87.59 FEET TO A POINT; THENCE ON AN AZIMUTH OF 80°05'09" A DISTANCE OF 30.00 FEET TO A POINT ON THE NORTH-SOUTH CENTERLINE OF SECTION 14, THENCE ON AN AZIMUTH OF 180°31'25" ALONG THE NORTH-SOUTH CENTERLINE OF SECTION 14 A DISTANCE OF 1355.86 FEET TO THE POINT OF BEGINNING.

Said Tract of Land Contains 34.0 Acres, More or Less.



VICINITY MAP

SURVEYOR'S CERTIFICATE

I, JAMES D. YELLER, A PROFESSIONAL ENGINEER AND LAND SURVEYOR REGISTERED IN THE STATE OF WYOMING, HEREBY CERTIFY THAT THIS PLAT OF BLUE RIDGE 1ST FILING WAS PREPARED FROM FIELD NOTES OF A SURVEY MADE UNDER MY SUPERVISION DURING THE MONTH OF JUNE, 1980 AND FROM RECORDED DOCUMENTS ON FILE AT THE LARAMIE COUNTY CLERK'S OFFICE.

I FURTHER CERTIFY THAT ALL DOCUMENTATION CONSISTS OF 5/8" REBAR AND SURVY-MAP AT TRACT CORNERS UNLESS OTHERWISE NOTED HEREON AND THAT SAID SURVEY IS CORRECT TO THE BEST OF MY KNOWLEDGE.



James D. Yeller
 James D. Yeller
 Wyoming P.E. B.L.S. No. 2017

DEDICATION

KNOW ALL MEN BY THESE PRESENTS THAT:

WILLIAM CASNER, MARILYN J. CASNER AND REGENCY CONSTRUCTION COMPANY, INC., GORDON DEISCH, PRESIDENT, OWNERS IN FEE SIMPLE OF THE LANDS EMBRACED BY THIS PLAT DESCRIBED AS WITHIN THE EAST HALF OF THE NORTHWEST QUARTER OF SECTION 14, TOWNSHIP 14 NORTH, RANGE 66 WEST, OF THE 6th P.M., LARAMIE COUNTY, WYOMING, DOES HEREBY DECLARE THE SUBDIVISION OF SAID TRACT TO BE ITS FREE ACT AND DEED AND IN ACCORDANCE WITH ITS RESOURCES AND DOES HEREBY DEDICATE TO THE USE OF THE PUBLIC FOREVER THE ROADS AS SHOWN HEREON AND DOES HEREBY GRANT THE EASEMENTS AND RESERVATIONS FOR THE PURPOSES INDICATED HEREON.

William Casner
 William Casner
 ReGENCY Construction Company, Inc.
 Garden Duchin, Pa.

ACKNOWLEDGEMENT

STATE OF WYOMING: I, CLARENCE W. CASNER, COUNTY CLERK OF LARAMIE COUNTY, WYOMING, DO HEREBY ACKNOWLEDGE BEFORE ME THE DEDICATION INSTRUMENT WAS ACKNOWLEDGED BEFORE ME BY WILLIAM CASNER, MARILYN J. CASNER AND REGENCY CONSTRUCTION COMPANY, INC., GORDON DEISCH, PRESIDENT ON THIS 1st DAY OF June, 1980.

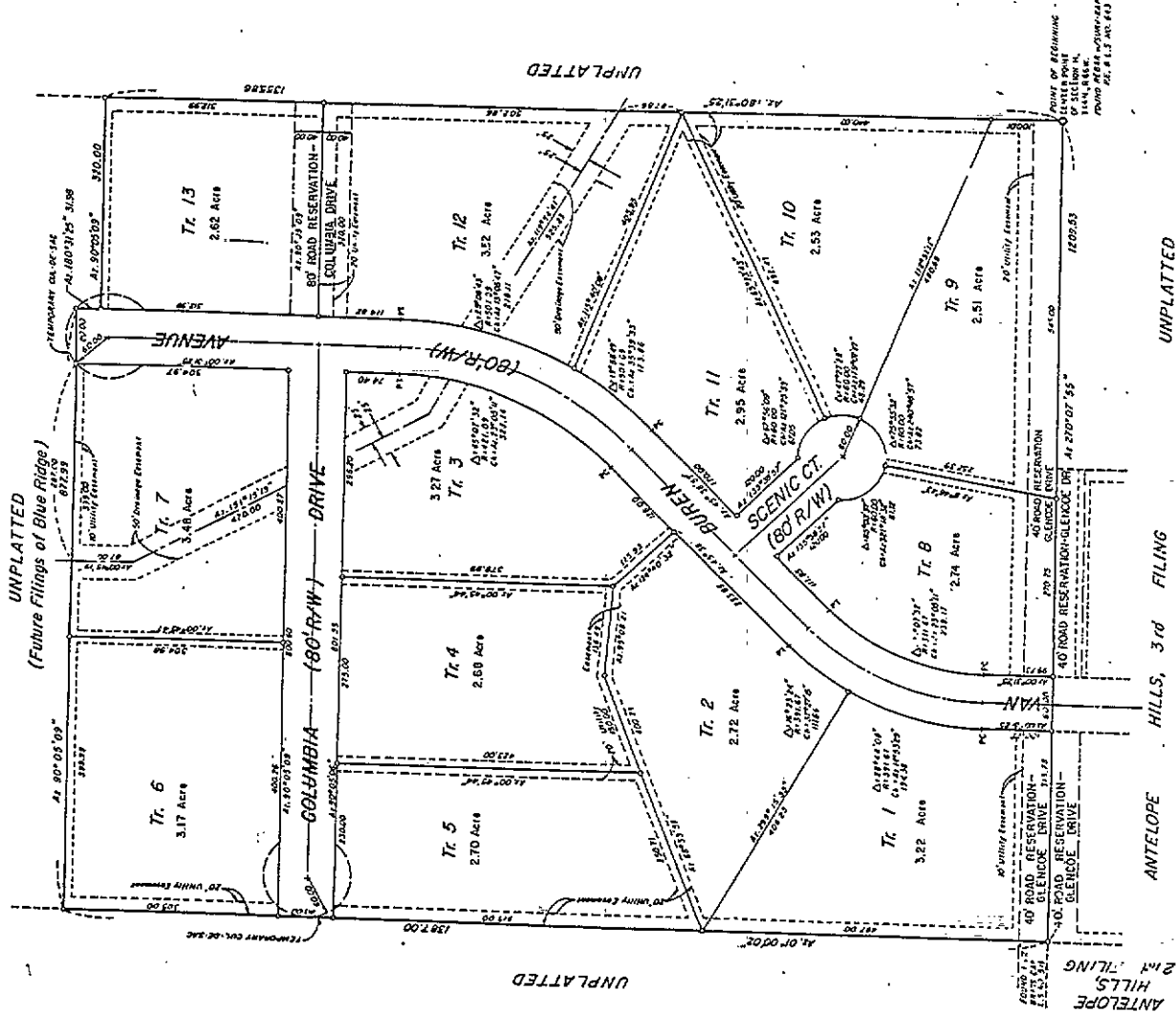
Clarence W. Casner
 Clarence W. Casner
 My Commission Expires: August 2, 1982

APPROVALS

APPROVED BY THE CHEYENNE/LARAMIE COUNTY PLANNING COMMISSION, THIS 15th DAY OF June, 1980.

Gary Kallala
 Gary Kallala
 Chairman

APPROVED BY THE COUNTY COMMISSIONERS OF LARAMIE COUNTY, WYOMING, THIS 20th DAY OF June, 1980.



SUBDIVISION NOTES:

1. ALL UTILITY EASEMENTS ARE CENTERED ON TRACT PROPERTY LINES UNLESS OTHERWISE NOTED ON PLAT.
2. FIRE PROTECTION, COUNTY FIRE DISTRICT NO. 2
3. NO PROPOSED DOMESTIC WATER SYSTEMS.
4. NO PROPOSED DOMESTIC SANITATION SYSTEMS.
5. BOUNDARY ALONG THE NORTH LINE OF ANTELOPE HILLS, 3rd FILING AS SHOWN ON THE OFFICIAL PLAT THEREOF.
6. INDIVIDUAL TRACT AREA IS COMPUTED TO CENTERLINE OF ROADWAYS.

FILE RECORD
 LBE - 17770
 18
 1980
 66
 14

Blue Ridge 1

RECORDED AUG 27 1974 AT 3:25 O'CLOCK P.M.
RECEPTION NO. 334510 JOHN H. FUISMAN, Recorder

DECLARATION OF PROTECTIVE COVENANTS

N $\frac{1}{2}$. SEC. 14, T. 14 N., R. 66 W.
LARAMIE COUNTY

KNOW ALL MEN BY THESE PRESENTS, That the North $\frac{1}{2}$ of Section 14, Township 14 North, Range 66 West of the 6th P.M. in Laramie County, Wyoming, is now owned and held subject to all the restrictions, conditions, covenants, charges and agreements contained in the within Declaration of Protective Covenants, and WILLIAM and MARILYN J. CASNER, husband and wife, being the owners of all of said acreage do hereby covenant and agree that any subsequent grants of any of said acreage shall be made subject to the following covenants and restrictions:

1. An Architectural Control Committee of four (4) members for the N $\frac{1}{2}$, Sec. 14, T. 14 N., R. 66 W. is constituted. This committee is composed of WILLIAM and MARILYN J. CASNER and two (2) members or more to be chosen by the purchasers of tracts in N $\frac{1}{2}$, Sec. 14, T. 14 N., R. 66 W. A majority of the committee may designate a representative to act for it. In the event of the death or resignation of any member, the remaining members shall have full authority to designate a successor. Neither the members of the committee, nor its designated representative shall be entitled to any compensation of any kind for services performed pursuant to this covenant.
2. No building shall be erected, placed or altered on any residential tract until the construction plans and specifications and a plan showing the location of the structure have been approved by the Architectural Control Committee. In the event the committee or its designated representative fails to approve or disapprove within 30 days after plans, specifications and plot plan have been submitted, or in the event no suit to enjoin the construction has been commenced prior to the completion thereof, approval will not be required and the related covenants shall be deemed to have been fully complied with.
3. No structure other than family dwellings together with a private garage and suitable barns for use in connection with said dwellings shall be erected, placed or permitted to remain on the tracts.
4. No structure of a temporary character, trailer, basement, tent, shack, barracks, garage, barn or other outbuilding shall be used on any tract as a family dwelling permanently; however, a temporary structure may be used while a permanent structure is being constructed, providing the period of use shall not exceed twelve (12) months. This covenant is not intended to prohibit a modular or mobile home meeting the requirements of paragraph five (5) herein, located on a permanent foundation and meeting Federal Housing Administration standards.
5. The principal dwelling shall have a minimum fully enclosed ground floor area devoted to living purposes, exclusive of porches, terraces and garage, of 1,000 square feet; except that where the said principal dwelling is a 1 $\frac{1}{2}$ or 2 story dwelling, the minimum may be reduced to 800 square feet of ground floor area, providing that the total living area of the 1 $\frac{1}{2}$ or 2 floors is not less than 1,200 square feet.
6. No business nor activity of a noxious nature may be conducted upon any tract, nor shall any activity be permitted which may be or may become a nuisance or annoyance to the neighborhood.

7. Sewage shall be disposed of only by and through a septic system of adequate dimensions and capacity and of a type approved by the State of Wyoming Department of Public Health. No septic tank or field system shall be nearer than fifty (50) feet to any building plot line except with the consent of the appropriate health officials of the County and State, and no sewage, waste water, trash, garbage or debris shall be emptied, discharged, or permitted to drain into any body of water in or adjacent to the subdivision. No outside toilets or privies shall be permitted on any tract in this subdivision. All toilet facilities must be a part of the residence or garage and shall be of a modern flush type and connected with a proper septic tank system.

8. No tract shall be used or maintained as a dumping ground for rubbish or junk, specifically junked cars, unlicensed cars, appliances, et cetera. Trash, garbage or other waste shall be kept only in sanitary containers. All incinerators or other equipment for the storage or disposal of such material shall be kept in clean and sanitary condition.

9. Easements and rights of way as shown on the plat are hereby reserved in this subdivision for poles, wires, pipes, and conduits for heating, lighting, electricity, gas, telephones, sewer, water or any other public quase public utility service purposes, together with the right of ingress and egress at any time for the purpose of further construction and repair.

10. These covenants are to run with the land and shall be binding on all parties and all persons claiming under them for a period of twenty-five years from the date these covenants are recorded, after which time said covenants shall be automatically extended for successive periods of ten (10) years unless an instrument signed by a majority of the then owners of the tracts has been recorded agreeing to change said covenants in whole or in part.

11. Enforcement shall be any proceeding at law or in equity against any person or persons violating or attempting to violate the aforesaid provisions, restrictions and covenants, either to restrain violations or to recover damages, or both.

12. Invalidation of any one of these restrictions by judgment or Court order shall in no wise affect any of the other provisions which shall remain in full force and effect.

DATED this 16th day of August, 1974.


William Casner
William Casner

Marilyn J. Casner
Marilyn J. Casner

STATE OF WYOMING)
COUNTY OF LARAMIE) ss.

The foregoing instrument was acknowledged before me this 10th day of August, 1974, by William and Marilyn J. Casner.

WITNESS my hand and official seal.



My Commission expires: 23 February 1978

J. L. Adams
NOTARY PUBLIC