



First American Title™

These documents are provided by First American Title as a courtesy to you. Should you have any questions regarding these documents, please contact your Realtor or a Real Estate Attorney.

Please be advised that any provision contained in this document, or in a document that is attached, linked, or referenced in this document, that under applicable law illegally discriminates against a class of individuals based upon personal characteristics such as race, color, religion, sex, sexual orientation, gender identity, familial status, disability, national origin, or any other legally protected class, is illegal and unenforceable.

CERTIFICATE OF SURVEYOR

STATE OF WYOMING
COUNTY OF LARAMIE

I, Donald M. Hopkins, Professional Engineer and Land Surveyor registered in the State of Wyoming, Title No. 1867, do hereby certify that the foregoing plat is a true and correct copy of the original plat as the same appears on file in my office and that the same is a true and correct copy of the original plat as the same appears on file in my office.

Donations of a total of 40,000 sq. ft. of land to the City of Cheyenne, Wyoming, for the purpose of creating a public park, were made by the following persons: ...



DEDICATION

Whereas, the City of Cheyenne, Wyoming, has received a donation of land for the purpose of creating a public park, and whereas, the City Council has resolved to accept such donation, and whereas, the City Council has resolved to dedicate the same to the public use of the City of Cheyenne, Wyoming, I, the undersigned, do hereby certify that the same is a true and correct copy of the original plat as the same appears on file in my office.

Donald M. Hopkins
Professional Engineer
Cheyenne, Wyoming

Witness my hand and seal of office this 1st day of July, 1976.

ACKNOWLEDGEMENT

On this 1st day of July, 1976, before me a Notary Public in and for the State of Wyoming, personally appeared Frank M. Coy, Trustee, of the City of Cheyenne, Wyoming, and he acknowledged to me that he executed the foregoing plat for the purposes and in the capacity therein expressed.

Witness my hand and seal of office this 1st day of July, 1976.



MY COMMISSION EXPIRES: _____
RESIDING AT: _____

APPROVED BY THE CITY COUNCIL OF CHEYENNE, WYOMING, THIS 1st DAY OF JULY, 1976.

ATTEST: _____
City Clerk

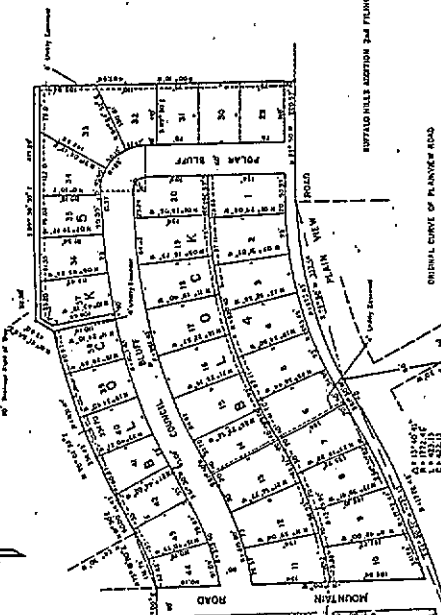
APPROVED BY THE BOARD OF COUNTY COMMISSIONERS OF LARAMIE COUNTY, WYOMING, THIS 1st DAY OF JULY, 1976.

ATTEST: _____
County Clerk

**THE BLUFFS
3RD FILING**

AN ADDITION TO THE CITY OF CHEYENNE, LARAMIE COUNTY, WY.
SITUATE IN THE N 1/2 OF SECTION 21

SOIL: T-1000
MAY 12, 1976



LOT NO.	ARC LENGTH	CHORD BEARING	CHORD LENGTH	ARC BEARING
1	20.00	S 89° 29' 23" W	23.71	S 89° 29' 23" W
2	20.00	S 89° 29' 23" W	23.71	S 89° 29' 23" W
3	20.00	S 89° 29' 23" W	23.71	S 89° 29' 23" W
4	20.00	S 89° 29' 23" W	23.71	S 89° 29' 23" W
5	20.00	S 89° 29' 23" W	23.71	S 89° 29' 23" W
6	20.00	S 89° 29' 23" W	23.71	S 89° 29' 23" W
7	20.00	S 89° 29' 23" W	23.71	S 89° 29' 23" W
8	20.00	S 89° 29' 23" W	23.71	S 89° 29' 23" W
9	20.00	S 89° 29' 23" W	23.71	S 89° 29' 23" W
10	20.00	S 89° 29' 23" W	23.71	S 89° 29' 23" W
11	20.00	S 89° 29' 23" W	23.71	S 89° 29' 23" W
12	20.00	S 89° 29' 23" W	23.71	S 89° 29' 23" W
13	20.00	S 89° 29' 23" W	23.71	S 89° 29' 23" W
14	20.00	S 89° 29' 23" W	23.71	S 89° 29' 23" W
15	20.00	S 89° 29' 23" W	23.71	S 89° 29' 23" W
16	20.00	S 89° 29' 23" W	23.71	S 89° 29' 23" W
17	20.00	S 89° 29' 23" W	23.71	S 89° 29' 23" W
18	20.00	S 89° 29' 23" W	23.71	S 89° 29' 23" W
19	20.00	S 89° 29' 23" W	23.71	S 89° 29' 23" W
20	20.00	S 89° 29' 23" W	23.71	S 89° 29' 23" W
21	20.00	S 89° 29' 23" W	23.71	S 89° 29' 23" W
22	20.00	S 89° 29' 23" W	23.71	S 89° 29' 23" W
23	20.00	S 89° 29' 23" W	23.71	S 89° 29' 23" W
24	20.00	S 89° 29' 23" W	23.71	S 89° 29' 23" W
25	20.00	S 89° 29' 23" W	23.71	S 89° 29' 23" W
26	20.00	S 89° 29' 23" W	23.71	S 89° 29' 23" W
27	20.00	S 89° 29' 23" W	23.71	S 89° 29' 23" W
28	20.00	S 89° 29' 23" W	23.71	S 89° 29' 23" W
29	20.00	S 89° 29' 23" W	23.71	S 89° 29' 23" W
30	20.00	S 89° 29' 23" W	23.71	S 89° 29' 23" W
31	20.00	S 89° 29' 23" W	23.71	S 89° 29' 23" W
32	20.00	S 89° 29' 23" W	23.71	S 89° 29' 23" W
33	20.00	S 89° 29' 23" W	23.71	S 89° 29' 23" W
34	20.00	S 89° 29' 23" W	23.71	S 89° 29' 23" W
35	20.00	S 89° 29' 23" W	23.71	S 89° 29' 23" W
36	20.00	S 89° 29' 23" W	23.71	S 89° 29' 23" W
37	20.00	S 89° 29' 23" W	23.71	S 89° 29' 23" W
38	20.00	S 89° 29' 23" W	23.71	S 89° 29' 23" W
39	20.00	S 89° 29' 23" W	23.71	S 89° 29' 23" W
40	20.00	S 89° 29' 23" W	23.71	S 89° 29' 23" W
41	20.00	S 89° 29' 23" W	23.71	S 89° 29' 23" W
42	20.00	S 89° 29' 23" W	23.71	S 89° 29' 23" W
43	20.00	S 89° 29' 23" W	23.71	S 89° 29' 23" W
44	20.00	S 89° 29' 23" W	23.71	S 89° 29' 23" W

dm hopkins & associates
1705 Carey Avenue
Cheyenne, Wyoming

Frank M. Cole, Trustee
Mary K. Cole, Executrix of
the estate of George L. Cole

to

The Public

* DECLARATION OF PROTECTIVE
* COVENANTS FOR THE BLUFFS;
* THE BLUFFS, SECOND FILING;
* THE BLUFFS, THIRD FILING,
* AN ADDITION TO THE CITY OF
* CHEYENNE, LARAMIE COUNTY,
* WYOMING

* Dated: September 10, 1976

* Recorded

KNOW ALL MEN BY THESE PRESENTS: That all lots and blocks of The Bluffs; The Bluffs, Second Filing; The Bluffs, Third Filing, an addition to the City of Cheyenne, Laramie County, Wyoming, as said The Bluffs; The Bluffs, Second Filing; The Bluffs, Third Filing, appears on the plat thereof, which is on file in the office of the said county, and are now owned and held subject to the restrictions, conditions and covenants contained in this declaration by Frank M. Cole, Trustee, and Mary K. Cole, Executrix of the estate of George L. Cole, and said owners do hereby covenant and agree that any subsequent grants of any lots and blocks of said The Bluffs; The Bluffs, Second Filing; The Bluffs, Third Filing, shall be made subject to the covenants and restrictions hereinafter set forth:

1. All of the area of this addition shall be classified as High Density Residential Zone R-3 in accordance with the City of Cheyenne and Laramie County Zoning Ordinance - 1971.

2. No lot shall be used except for single-family residential purposes. No building shall be erected, altered, placed or permitted to remain on any lot other than one detached single-family dwelling not to exceed two and one-half stories in height and a private garage for not more than three cars.

3. No building shall be erected, placed or altered on any lot until construction plans and specifications and a plan showing the location of the structure have been approved by the architectural control committee as to quality of workmanship and materials, harmony of external design with existing structures, and as to location with respect to topography and finished elevation. No fence or wall shall be erected, placed or altered on any lot nearer to any street than the minimum building set-back line unless similarly approved.

4. The architectural control committee is composed of Frank M. Cole, Mary K. Cole, and William A. Swainson. In the event of death or resignation of any member of the committee, the remaining members shall have sole authority to designate a successor. The members of this committee or any future committee shall not be entitled to any compensation for services performed pursuant to this covenant. At any time the then record owners of a majority of the lots shall have the power of a duly recorded written instrument to change the membership of the committee or to withdraw the committee, or restore to it any of its powers and duties.

Restrictions recorded in Wyoming a permanent
modification of designation listed
on map, plat, return, set, partition,
conveyed status, or natural c/o as
hereby defined to the extent such
restrictions violate 42 USC 3304(a).

5. No dwelling shall be permitted on any lot at a cost of less than \$38,000.00 based upon cost levels prevailing on the date these covenants are recorded, it being the intention and purpose of the covenant to assure that all dwellings shall be of quality of workmanship and materials substantially the same or better than that which can be produced on the date these covenants are recorded at the minimum cost stated herein for the minimum permitted dwelling size. The ground floor area of the main structure exclusive of one-story open porches and garages, shall be not less than 1,000 square feet for a one-story dwelling, nor less than 900 square feet for a dwelling of more than one story.

6. No noxious or offensive activity shall be carried on upon any lot, nor shall anything be done thereon which may be or may become an annoyance or nuisance to the neighborhood.

7. No structure of a temporary character, trailer, basement, tent, shack, garage, barn or other outbuilding shall be used on any lot at any time as a residence either temporarily or permanently. No old house or structures of any kind shall be permitted to be moved on any of the aforementioned lots and blocks.

8. Livestock and Poultry. No animals, livestock or poultry of any kind shall be raised, bred or kept on any lot, except that dogs, cats or other household pets may be kept provided that they are not kept, bred or maintained for any commercial purpose.

9. Camp trailers, campers, boats, motor homes, and other recreational or commercial vehicle and equipment shall not be stored in required front yard set-backs or on any public street abutting a lot for a period of longer than 48 hours. All such vehicles and equipment that are parked in rear yards must be at least 7 feet from the side or rear yard lines. On corner lots the vehicles must be back from the street at least the building set-back line and must be fenced from view from the street.

10. All buildings must have masonry construction on all sides with a minimum of 25% of each side having masonry construction.

11. Fences that are visible from the street, either front or side, must be of the same construction as the house or compatible with the finish of the house, i. e., a brick fence that matches the brickwork on the house or wooden fences that would correspond with woodwork on the house. No plain concrete block fences shall be allowed exposed to any street. Common rear lot fences shall be placed on the property line and not on easement lines. Fences on property lines shall be joint ownership with adjoining neighbors.


12. All residences shall be provided with buried trash receptacles at the front of the house near the street on the opposite side of the driveway of the front entry of the house unless such location would interfere with the front sidewalk leading to an adjacent house. No other trash containers shall be allowed to remain within the front or side yard set-backs of any house other than on the appropriate trash collection day.


13. These covenants shall run with the land, and shall be binding on all parties and all persons claiming under them for a period of twenty-five (25) years from the date these covenants are recorded, after which time said covenants shall be automatically extended for successive periods of ten years unless an instrument signed by a majority of the then owners of the lots has been recorded, agreeing to change said covenants in whole or in part.

14. Enforcement shall be by proceedings at law or in equity against any person violating or attempting to violate any covenant either to restrain violation or to recover damages.

15. Invalidaton of any one of these covenants by judgment or court order shall in no wise affect any of the other provisions which shall remain in full force and effect.

FRANK M. COLE, TRUSTEE
MARY K. COLE, EXECUTRIX
OF THE ESTATE OF GEORGE
L. COLE



Frank M. Cole, Trustee


Mary K. Cole, Executrix

STATE OF WYOMING)
COUNTY OF LARAMIE) ss

On this 16th day of September, 1976, before me appeared Frank M. Cole, Trustee, and Mary K. Cole, Executrix of the estate of George L. Cole, to me personally known, to be the persons described herein, and who executed this instrument to be their free act and deed for the purposes therein mentioned.

In witness whereof, I have hereunto set my hand and affixed the seal of my office on the day and year first above written.


Notary Public

Commission expires November 12, 1978