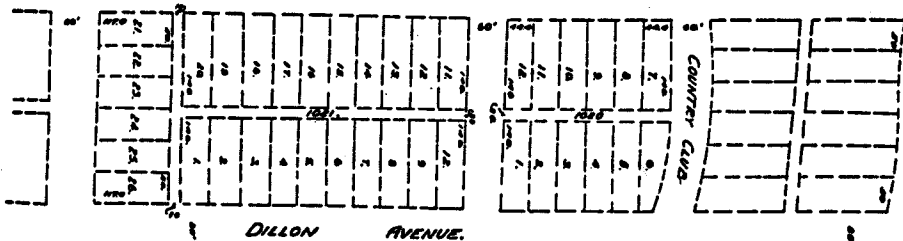
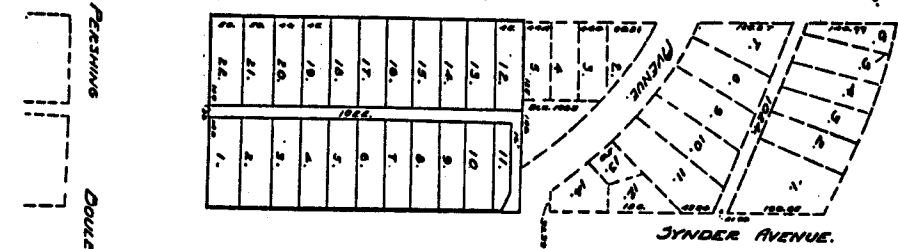


CAPITOL HEIGHTS

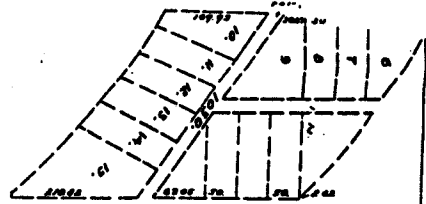
Districts 1021 & 1022.
Second Frame.



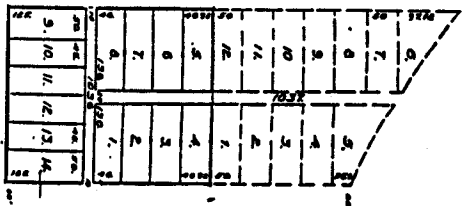
DILLON AVENUE



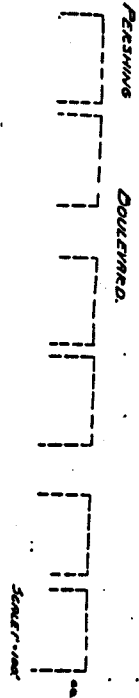
SYNDER AVENUE



REED AVENUE



DENT AVENUE



RE-SUBDIVISION OF
DILLOCS 14, 17 AND 18
HOLDINGS DILLON TRACT PLATS

ENGINEER'S CERTIFICATE

I, *L. F. GARDNER* of Cheyenne Wyoming hereby certify that this plat representing a Corner of District 14 and the liberty there from North Dakota during an actual survey made by me during the years 1902 to 1923 and that the plat is a true and correct representation of the actual survey and that the lots shown on this plat are the same as those shown on the plat of the CITY OF CHEYENNE.

L. F. Gardner
ENGINEER

DESCRIPTION

First A portion of the corner of District 14, containing 100 acres, more or less, being the same as that shown on the plat of the CITY OF CHEYENNE, Wyoming, and that the lots shown on this plat are the same as those shown on the plat of the CITY OF CHEYENNE, Wyoming, and that the lots shown on this plat are the same as those shown on the plat of the CITY OF CHEYENNE, Wyoming.

DESCRIPTION

Now shown by this presents that *Ed Larson* owner of the same to the land embraced in the above plat and description of District 14, 17 and 18, and that the same is hereby dedicated to the use of the public streets of the City of Cheyenne, Wyoming, and that the same is hereby dedicated to the use of the public streets of the City of Cheyenne, Wyoming.

REINFORCEMENT

I hereby certify that on *March 20, 1923* before me, the undersigned a Notary Public in and for the State of Wyoming, my official duties required me to be the minute described and acknowledged and on the foregoing declaration and acknowledgment the said district was duly partitioned and the same is hereby dedicated to the use of the public streets of the City of Cheyenne, Wyoming.

I, *L. F. Gardner* of Cheyenne, Wyoming, Notary Public, do hereby certify that the above plat and description of District 14, 17 and 18, and that the same is hereby dedicated to the use of the public streets of the City of Cheyenne, Wyoming, and that the same is hereby dedicated to the use of the public streets of the City of Cheyenne, Wyoming.

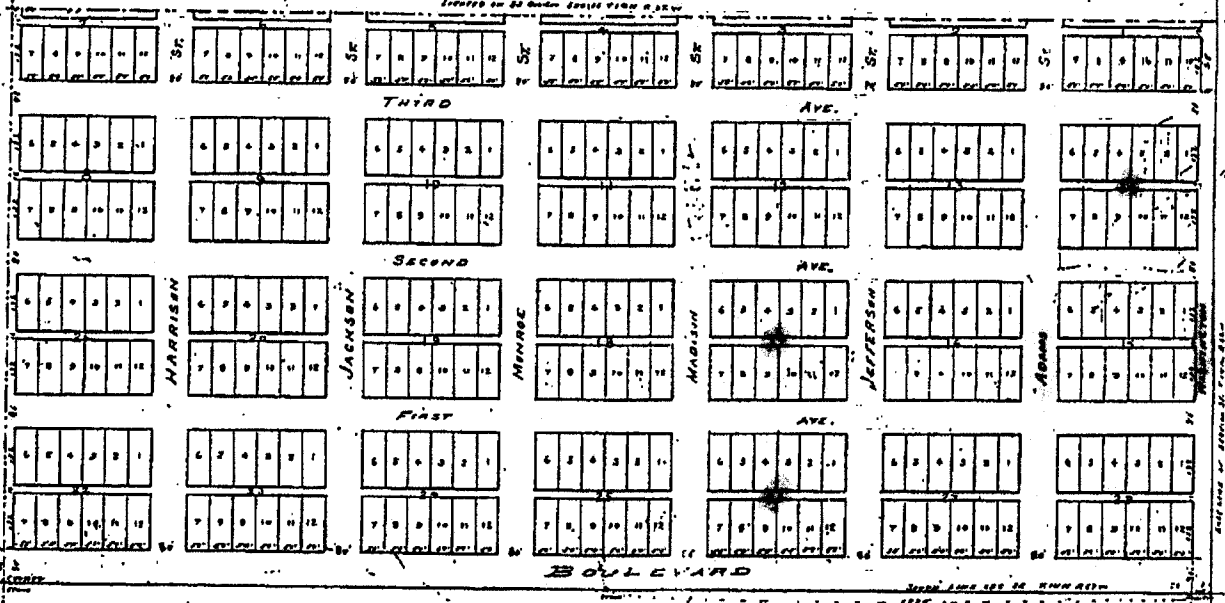
Filed for Record
19- of -17 and recorded in Vol
Records of Laramie County.
County Clerk and Recorder



HOLDREGE ADDITION

To
Cheyenne, 10-3

LARAMIE COUNTY WYOMING



I hereby certify that I have surveyed and staked said
Lot, which is the Trust and Union, Holdrege Addition to Cheyenne
some being a sub-division of the lot of South East quarter of
Section 25 Town 14 North Range 67 West, and that this plat
is correct according to survey shown - *H. J. Taylor*
Surveyor.

H. J. Taylor Notary, as such being sole proprietor of
Holdrege Addition to Cheyenne do hereby certify the above
plat, and hereby dedicate to the use of the public the
streets and alleys thereon shown.

Witness my hand and seal this 28 day of April A.D. 1877

H. J. Taylor
Notary

Secretary of Wyoming }
Notary of Laramie } *H. J. Taylor*
a Notary Public in and for said County, in
the territory aforesaid, do hereby certify that
J. L. Taylor Notary, who is personally known
to me as the person whose name is subscribed to
above instrument as grantor, appeared before
me in person and acknowledged the
instrument to be his voluntary act and deed.
Witness my hand and seal this twenty eighth
day of April A.D. 1877.

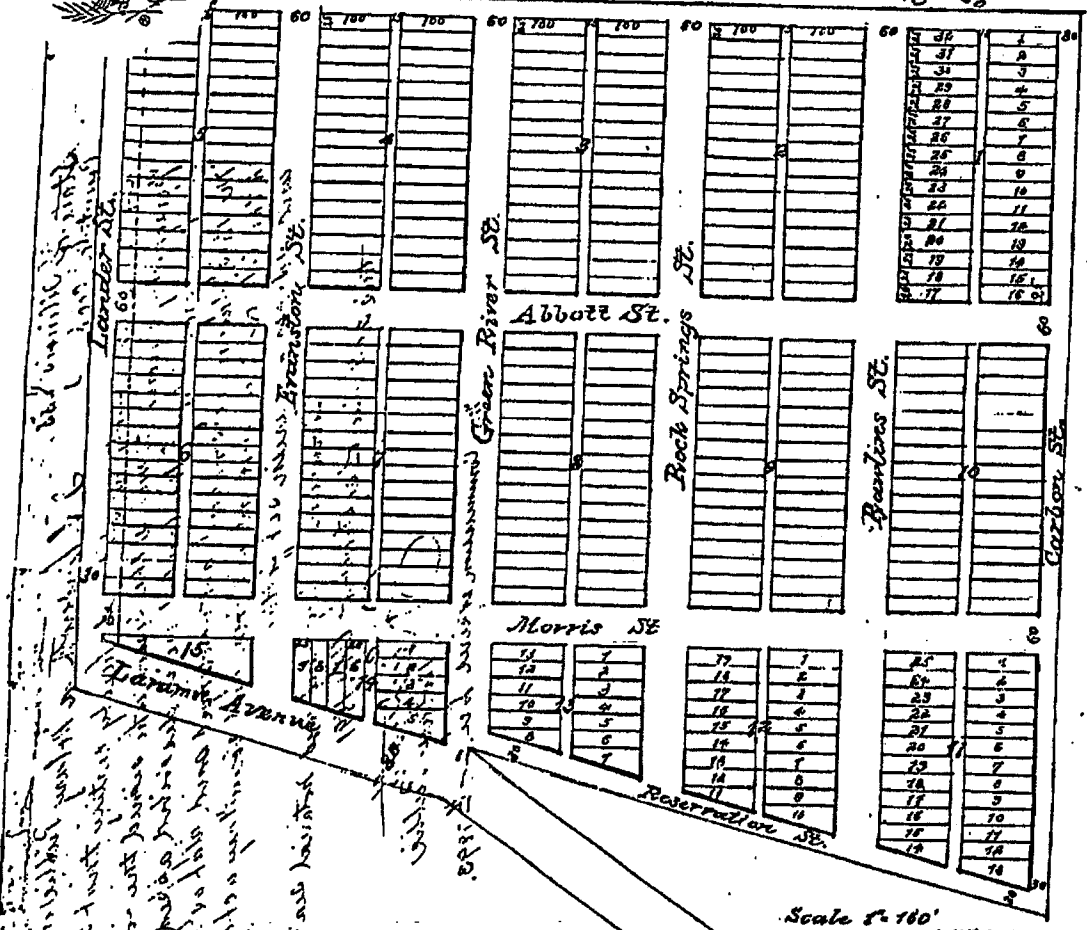
H. J. Taylor
Notary Public

Platting Part 6 of 22

GOLDRIDGE ADDITION

to
Cheyenne

VACATED
Nov 4, 1939
P. Box 350
Cheyenne



Scale 1" = 100'

The original subdivision of sections 23 & 24 Township 14 North of Range 67 West, also beginning at the corner stone at the north east corner of section 23, 1/4 section 24, Township 14 North, Range 67 West, thence running westerly on the north line of said sections 55 feet thence running southerly at right angles with said line to the northerly boundary line of the Fort David or Russell Military Reservation, thence running southeasterly along said line to the east line of said sections, thence running northeasterly in said line to the place of beginning, making a strip of land 50 feet wide and extending from the north line of said section to the north line of said Military Reservation, as appears on this plat it with no document recorded and approved with the deed of the undesigned corner and properties and the streets and alleys therein shown have hereby dedicated perpetually to the public use.

Dated this 29th day of September A.D. 1891

A. A. Conner seal

In presence of
John Gourde