

**SURVEYOR'S CERTIFICATE**

I, Ernest C. Colet, a Professional Land Surveyor registered in the State of Wyoming, hereby certify that this replat was prepared from the field notes of an actual survey and by a proper use of the original records and instruments. The location, extent, Block and Boundary of CASA DE PUEBLO AS SHOWN HEREON TO THE BEST OF MY KNOWLEDGE.

*[Signature]*  
ERNEST C. COLET  
Wyoming L.S. No. 485

**DEDICATION**

FROM BE REBY THESE PRESENTS DATE:

Carroll H. Vye and Myra J. Vye, husband and wife; owners, in fee simple of the land, estimated to this plat of CASA DE PUEBLO, do hereby dedicate the same to be their free use and do hereby consent to the same in accordance with their desires.

*[Signature]*  
Carroll H. Vye  
Myra J. Vye

**ACKNOWLEDGEMENT**

State of Wyoming }  
County of Lincoln }

The dedication instrument was deposited before me by Carroll H. Vye and Myra J. Vye on this 11th day of FEBRUARY 1937.

Notary Public: *[Signature]*

By commission expires: August 9, 1937

**APPROVALS**

Approved by the City Engineer of the City of Cheyenne, Wyoming, this 14th day of MARCH, 1937.

Attest: *[Signature]*  
City Engineer


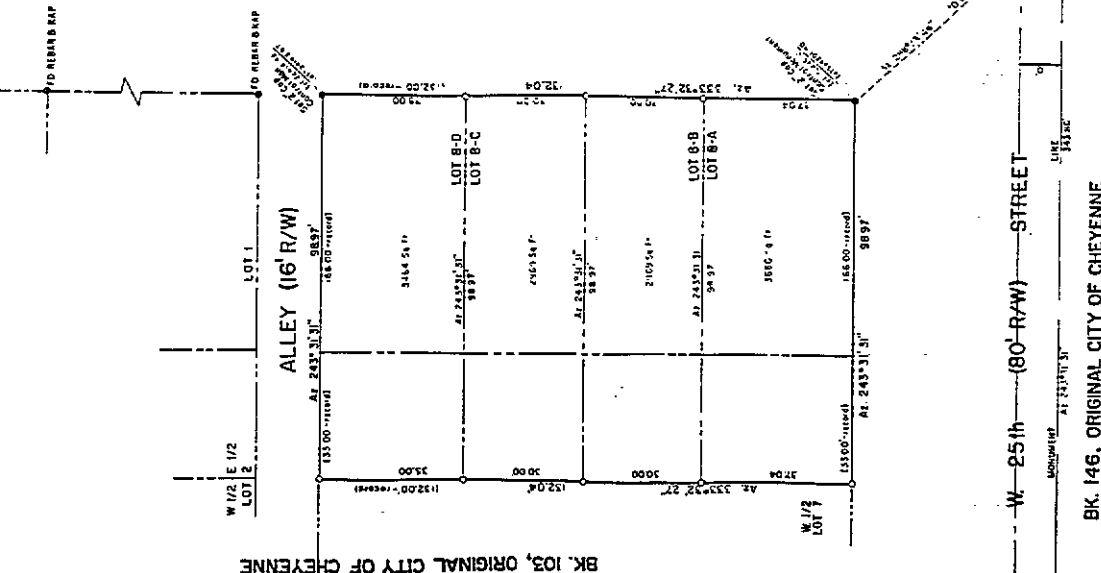
Approved by the City Council of the City of Cheyenne, Wyoming, this 9th day of APRIL, 1937.

Attest: *[Signature]*  
City Clerk

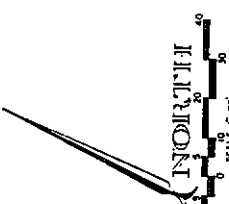
**CASA DE PUEBLO**

A REPLAT OF THE

EAST 1/2 OF LOT 7 AND  
LOT 8, BLOCK 103,  
ORIGINAL CITY OF CHEYENNE,  
WYOMING.



**VICINITY MAP**



- NOTES:**
- 1 BASIS OF REPLAT - City of Cheyenne Control Sections
  - 2) 0 54' 5/8" Rear and Stry-Dan
  - 3) Lots Will Be Re-organized After Completion of Construction

