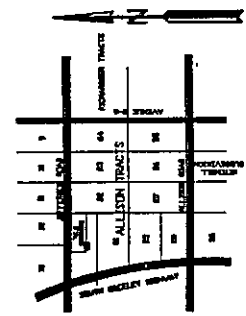


SURVEY DONE FOR: LSE 1749
 RON AMEN-ERA
 4020 HOUSE AVENUE
 CHEYENNE, WYOMING 82001
 (307) 632-6481



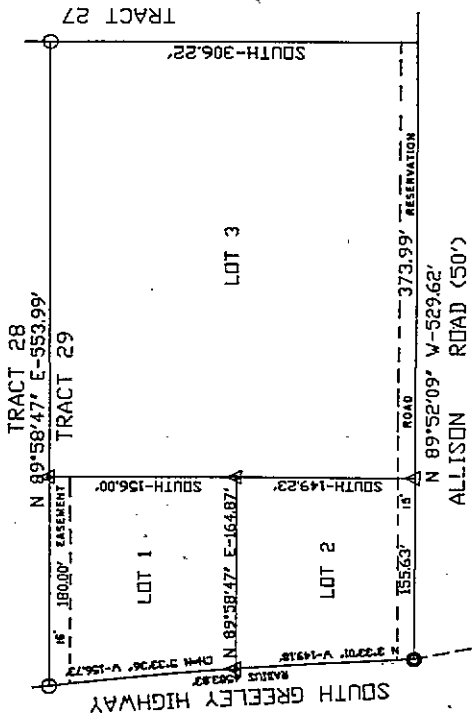
CERTIFICATE OF SURVEYOR
 STATE OF WYOMING
 COUNTY OF LARAMIE

I, Donald M. Hopkins, a Professional Engineer and Land Surveyor, registered in the State of Wyoming, hereby certify that this plat was made from notes of a survey made under my direction and completed on the 6th day of April, 1993, and that said survey is accurately represented on this plat as staked in the field.

WYOMING REGISTRATION NO. 558

LAND DESCRIPTION

All of Tract 29, Allison Tracts, Laramie County, Wyoming, located in Section 8, T. 13 N., R. 66 W., 6th P.M.



INTERSTATE
 N 6497127
 E 59978171

THE 10-CITY
 CO-ORDINATE SYSTEM
 MET TO BENCH

SV COR. TRACT 29
 N 6157648
 E 08162526

CAPITOL ZONE
 N 7572035
 E 37556650

NOTES

WATER AND SEWER WILL BE FROM SOUTH CHEYENNE SEWER AND WATER DISTRICT.

FIRE PROTECTION WILL BE BY LARAMIE COUNTY FIRE DISTRICT NO. 1207.

LEGEND

- FOUND POINTS
- REBAR-NO CAP
- △ 5/8" REBAR & CAP
- REBAR IN COVER

SET POINTS

BASIS OF BEARING-PLAT OF ALLISON TRACTS AND PREVIOUS SURVEY BY DMH

§ 174 COR
 SEC. 8
 T. 13 N., R. 66 W.

APPROVALS

APPROVED BY THE CHEYENNE-LARAMIE COUNTY PLANNING COMMISSION on this 21st day of August, 1993.

Michael S. ...
 DEVELOPMENT DIRECTOR

APPROVED BY THE BOARD OF COUNTY COMMISSIONERS on this 19th day of September, 1993.

Byron B. ...
 CHAIRMAN

APPROVED BY THE CITY COUNCIL OF CHEYENNE, WYOMING on this 20th day of August, 1993.

Waldo R. ...
 MAYOR

dm hopkins & associates
 2313 Birch place
 CHEYENNE, WYOMING 82001
 (307) 632-6481

DEDICATION

Know all men by these presents that the undersigned owners in fee simple of the land embraced in this plat do hereby declare that the Subdivision of the described land is with their free consent and knowledge, and in accordance with their desires

Corinne S. Fanning
 CORRINE S. FANNING

Richard Marks
 RICHARD MARKS

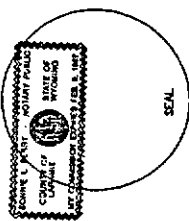
ACKNOWLEDGEMENT

STATE OF WYOMING
 COUNTY OF WYOMING

The foregoing dedication was acknowledged before me by the above signed persons who affirm they are the owners of the above described land, and that the execution of said dedication was their own free act and deed and in accordance with their desires.

dated this 27th day of July, 1993.

Ernie J. Gemy
 NOTARY PUBLIC
 My Commission expires Feb 9, 1997



FILING RECORD

SEARCHED BY _____
 INDEXED BY _____
 SERIALIZED BY _____
 FILED BY _____
 AUG 19 1993
 COUNTY CLERK

FANNING SUBDIVISION

FINAL PLAT
 A REPLAT OF TRACT 29
 ALLISON TRACTS
 SECTION 8, T. 13 N., R. 66 W., 6TH P.M.
 LARAMIE COUNTY, WYOMING