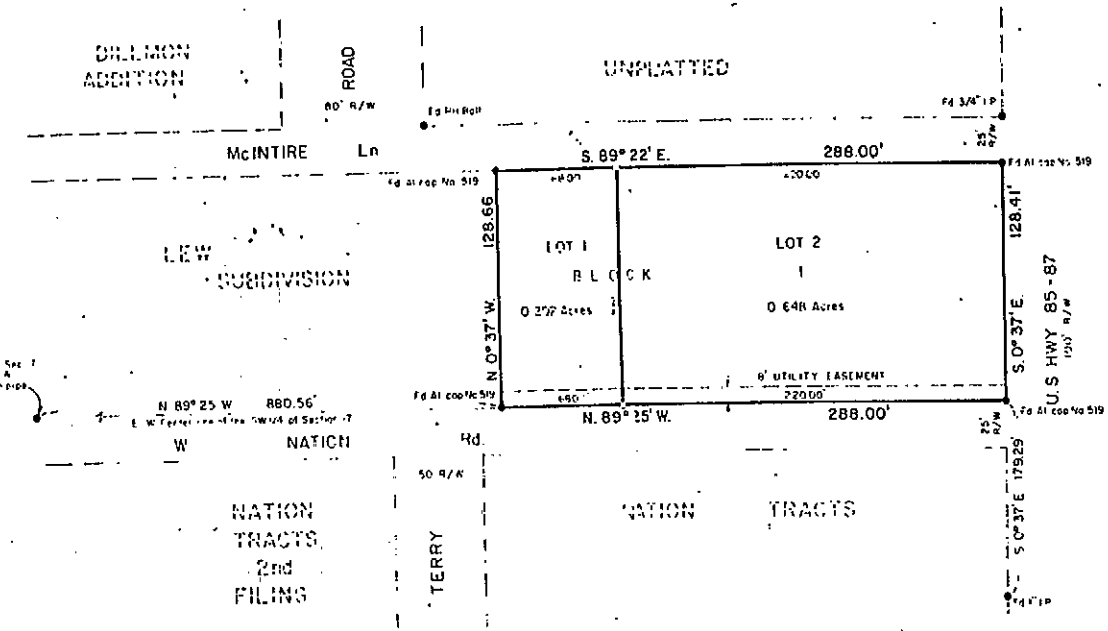

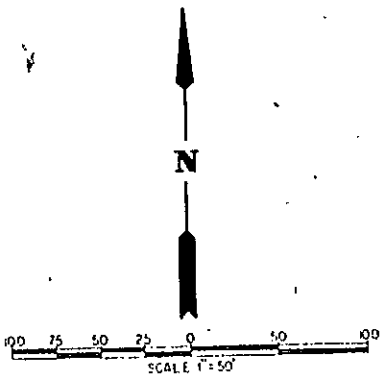

[illegible] 13 North, [illegible] described as follows:

Beginning at the point of intersection [illegible] line of U.S. Highway [illegible] right-of-way line [illegible] plat of Terry Monsalter, [illegible] distance of [illegible] feet to a point [illegible] of the SW1/4 of said Section 17 [illegible] meridional line, a distance of [illegible] a distance of [illegible] feet [illegible] right-of-way line [illegible] of-way line, a distance of [illegible] feet [illegible] containing [illegible] acres [illegible] less.

[illegible] in accordance with their desires, and grant [illegible] the purposes indicated herein.

Melvin L. Zwonitzer — Mary L. Zwonitzer

Tom Futa — Hinne Futa

Tom Futa

ACKNOWLEDGEMENT

STATE OF WYOMING
COUNTY OF LARAMIE

The dedication instrument was acknowledged before [illegible] 9 day of November 84.
by Melvin L. Zwonitzer and Mary L. Zwonitzer.

Carol A. Steil
Notary Public, Laramie County, Wyoming
My Commission expires 6-26-88

STATE OF WYOMING
COUNTY OF LARAMIE

The dedication instrument was acknowledged before [illegible] 9 day of November 84.
Futa and Hinne Futa.

Carol A. Steil
Notary Public, Laramie County, Wyoming
My Commission expires 6-26-88

APPROVAL

Approved by the Cheyenne-Laramie County Regional Planning Commission, this 5 day of Nov. 1984

Judy Kallal — Judy Kallal

[illegible]

[illegible]

PROPERTY CERTIFICATE

I, John A. Steil, Registered Land Surveyor in the State of Wyoming, hereby certify, to the best of my knowledge, information and belief, that this plat of FUTA ADDITION was prepared from field notes taken during an actual survey during the month of September, 1984, and that the plat correctly shows the results of said survey and that the monuments found or set are as shown.

John A. Steil

FIRST AMERICAN

VICINITY MAP

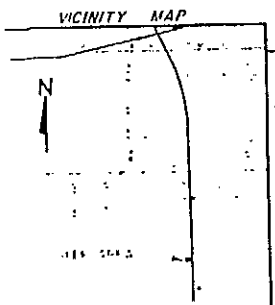

FILING RECORD

11:17 a
27th Nov
84
5 128

Debra L. Valay

LEGEND

- Set 1/2" diameter by 18" long rebar with aluminum cap stamped [illegible] S 2500
- Found monument as shown

NOTES

Sanitary sewer and water provided by [illegible] Sewer and Water District
Basis of Bearing Map of Survey by [illegible] (Solar Observation).

FUTA ADDITION

SITUATED IN A PORTION OF THE NE 1/4 SW1/4 SECTION 17, T 13 N, R 66 W, 6th P.M., LARAMIE COUNTY, WYOMING

PREPARED: SEPTEMBER 1984

STEIL SURVEYING SERVICE
REGISTERED LAND SURVEYORS