

DEDICATION

KNOW ALL PERSONS BY PRESENTS THAT: Jan Capley, a single person, owner in fee sample of Lots 8, Block 4, Gould Subdivision, south half of Section 22, T. 14 N., R. 64 W., 6TH P.M., Laramie County, Wyoming.

Has granted the same to be surveyed, vacated, replatted as "GOULD SUBDIVISION, 3RD FILING, do hereby declare the subdivision of said land as it appears on this plat to be their free act and deed and in accordance with his desires, and do hereby dedicate to the use of the public the streets and grant the easements for the purposes indicated herein.

ACKNOWLEDGMENT

STATE OF WYOMING)
 COUNTY OF LARAMIE) SS

The foregoing instrument was acknowledged before me this 13th day of October, 2014, by Jan Capley, an individual person.

Notary Public, Laramie County, Wyoming
 My Commission Expires 9/24/18

APPROVALS

Approved by the City of Cheyenne Planning & Development Director
 this 8th day of October, 2014.

Planning & Development Director, City of Cheyenne, Wyoming

Approved by the Cheyenne City Engineer
 this 10th day of October, 2014.

City Engineer, City of Cheyenne, Wyoming

ACKNOWLEDGMENTS

STATE OF WYOMING)
 COUNTY OF LARAMIE) SS

The foregoing instrument was acknowledged before me this 10th day of October, 2014, by Wanda Vukobratovic and Robert G. Gierhart, of the City Cheyenne, Wyoming.

Notary Public, Laramie County, Wyoming
 My Commission Expires 3/27/2018



CERTIFICATE OF SURVEYOR

I, COTTON B. JONES, A REGISTERED PROFESSIONAL LAND SURVEYOR IN THE STATE OF WYOMING, HEREBY STATE TO THE BEST OF MY KNOWLEDGE INFORMATION AND BELIEF THAT THIS PLAT OF "GOULD SUBDIVISION, 3RD FILING" WAS PREPARED FROM FIELD NOTES TAKEN DURING AN ACTUAL SURVEY MADE BY ME OR UNDER MY DIRECT SUPERVISION; AND THAT THIS PLAT CORRECTLY SHOWS THE RESULTS OF SAID SURVEY AND THAT THE MONUMENTS FOUND OR SET ARE AS SHOWN.



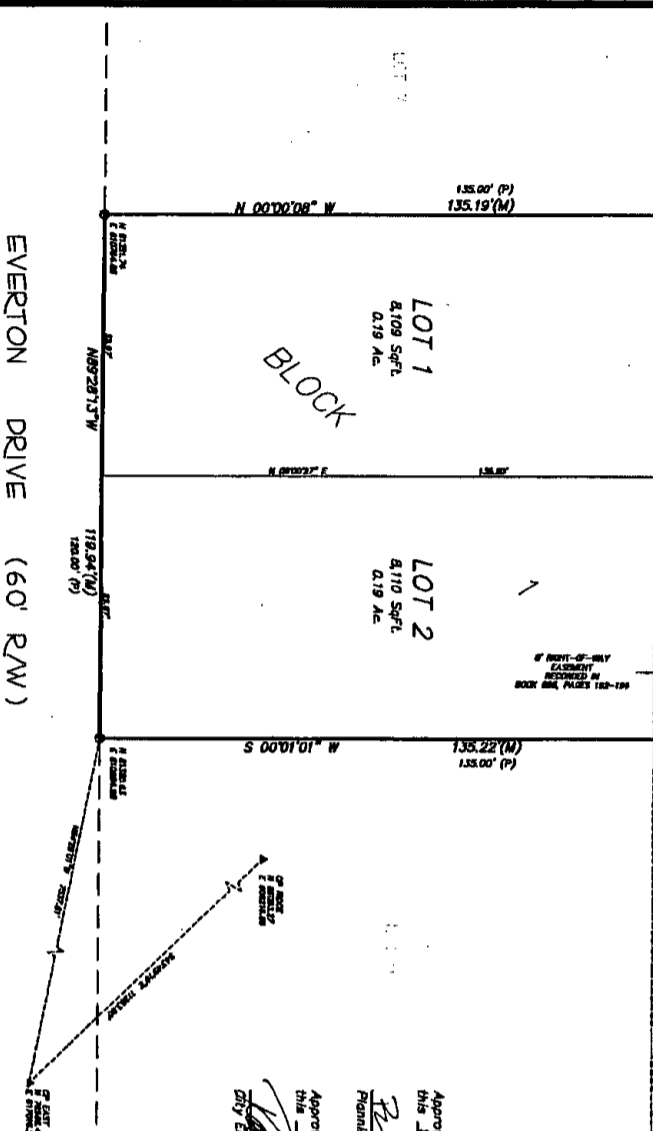
**GOULD SUBDIVISION,
 3RD FILING**
 OF
**LOT 8, BLOCK 4,
 GOULD SUBDIVISION**
 ADMINISTRATIVE REPEAT

SITUATE IN THE SOUTH HALF OF SECTION 22,
 T. 14 N., R. 66 W., 6TH P.M.,
 CITY OF CHEYENNE,
 LARAMIE COUNTY, WYOMING

PREPARED SEPTEMBER 2014

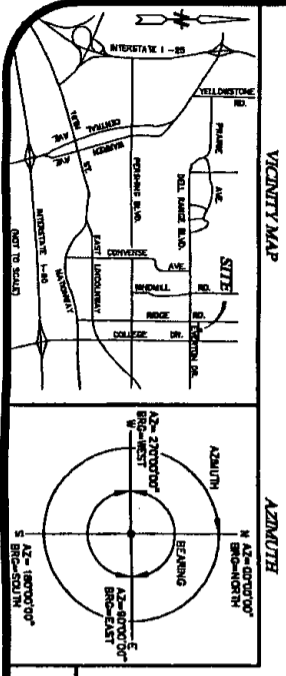



Map No. 641512
 The State of Wyoming)
 County of Laramie)
 This instrument was filed for record
 at 2:59 o'clock A.M. on the
17th day of October
2014 and day recorded in
 Book 100 on page 100
 By Michael S. Johnson, County Clerk & Ex-Officio Register of Deeds
 of Laramie, Laramie County, Wyoming



WATER & SEWER PROVIDED BY THE CHEYENNE BOARD OF PUBLIC UTILITIES
 FIRE PROTECTION PROVIDED BY LARAMIE COUNTY FIRE DIST. #2

- LEGEND**
- Set #5 x 24" long rebar with 2" aluminum cap stamped "PLS 98134"
 - Found Iron Pipe unless otherwise noted.
 - (M) Indicates measured data this survey.
 - (P) Indicates plat data per Gould Subdivision on file with the Laramie County Clerk's Office



ZILING RECORD
 REC'D 8:547512
 RECORDED 10/17/2014 AT 1:23 AM BY 18 PLS 98134 OR 1
 CHEYENNE, WYOMING, CLERK OF COURSE COUNTY, WY PAGE 1 OF 1