


APPROVALS

APPROVED BY CHIEF ENGINEER LARAMIE COUNTY RECORDS PLANNING
COMMISSION TRUSTEE DATE: 10/14/19 099

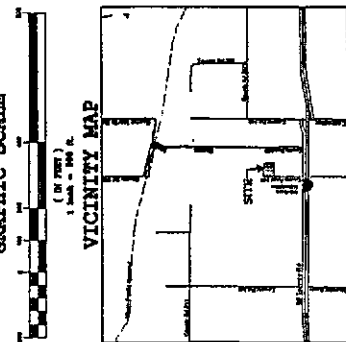
APPROVED BY THE BOARD OF COUNTY COMMISSIONERS OF LARAMIE COUNTY WYOMING DATE: 10/14/19 099



SURVEYORS CERTIFICATE

WE, DANIEL A. BARNICK, A REGISTERED LAND SURVEYOR IN THE STATE OF WYOMING DO HEREBY CERTIFY THAT THIS TRACT OF LAND DESCRIBED IN THE FOREGOING IS THE PROPERTY OF THE STATE OF WYOMING AS TO THE LAND LARAMIE COUNTY RECORDS PLANNING COMMISSION WAS PREPARED FROM THE PLAN OF A SURVEY CONDUCTED BY ME OR UNDER MY DIRECT SUPERVISION AND THAT THE DIMENSIONAL DETAILS OF THE TRACT, AND THE CORNER TO CORNER DISTANCES, ARE TO THE BEST OF MY KNOWLEDGE.

STATE OF WYOMING
LARAMIE COUNTY RECORDS PLANNING



FINAL PLAT
HART TRACTS
A PORTION OF THE
TOWNSHIP 14 NORTH, RANGE 62 WEST
OF THE 6TH P.M., LARAMIE COUNTY
WYOMING
DATE OF PREP: NOVEMBER 30, 1989

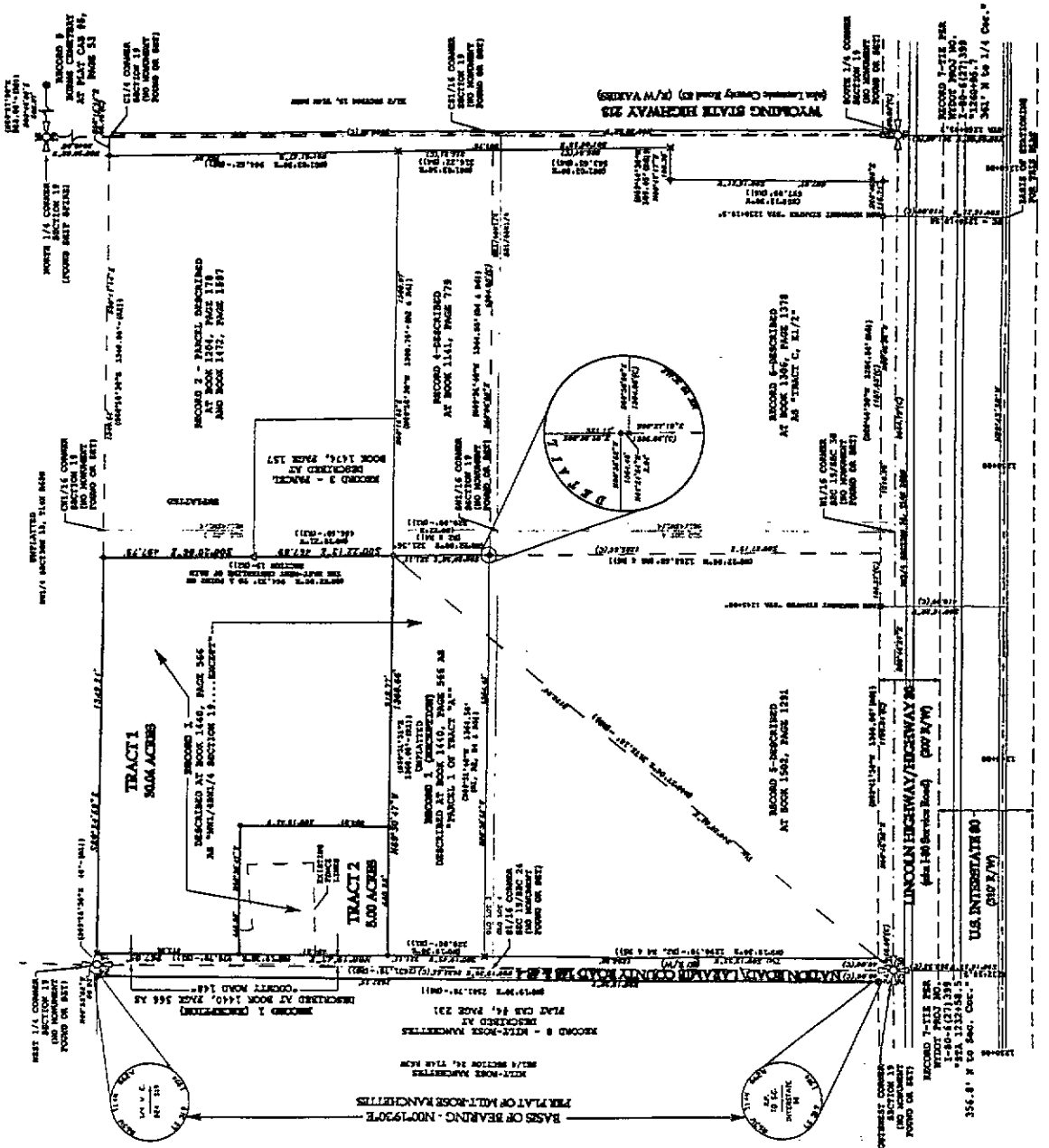
CORNERSTONE SURVEYING COMPANY

DEDICATION

KNOW ALL BY THESE PRESENTS THAT I, DANIEL A. BARNICK, A REGISTERED LAND SURVEYOR IN THE STATE OF WYOMING DO HEREBY CERTIFY THAT THIS TRACT OF LAND DESCRIBED IN THE FOREGOING IS THE PROPERTY OF THE STATE OF WYOMING AS TO THE LAND LARAMIE COUNTY RECORDS PLANNING COMMISSION WAS PREPARED FROM THE PLAN OF A SURVEY CONDUCTED BY ME OR UNDER MY DIRECT SUPERVISION AND THAT THE DIMENSIONAL DETAILS OF THE TRACT, AND THE CORNER TO CORNER DISTANCES, ARE TO THE BEST OF MY KNOWLEDGE.

ACKNOWLEDGMENTS

STATE OF WYOMING
LARAMIE COUNTY RECORDS PLANNING
NOTARY PUBLIC
AT COMMERCIAL CENTER 02-04-02



- MONUMENT LEGEND
- 1" x 1" ALUMINUM CAPED 1/4" DIA. IRON
- 1/2" x 1/2" ALUMINUM CAPED IRON
- 1/4" x 1/4" ALUMINUM CAPED IRON
- 1/8" x 1/8" ALUMINUM CAPED IRON
- 1/16" x 1/16" ALUMINUM CAPED IRON
- 1/32" x 1/32" ALUMINUM CAPED IRON

NO DOMESTIC WATER OR WASTEWATER SYSTEMS ARE PROPOSED
FIRE PROTECTION PROVIDED BY LARAMIE COUNTY FIRE DISTRICT NO. 6

FINAL PLAT
HART TRACTS

DATE OF PREP: NOVEMBER 30, 1989
CORNERSTONE SURVEYING COMPANY