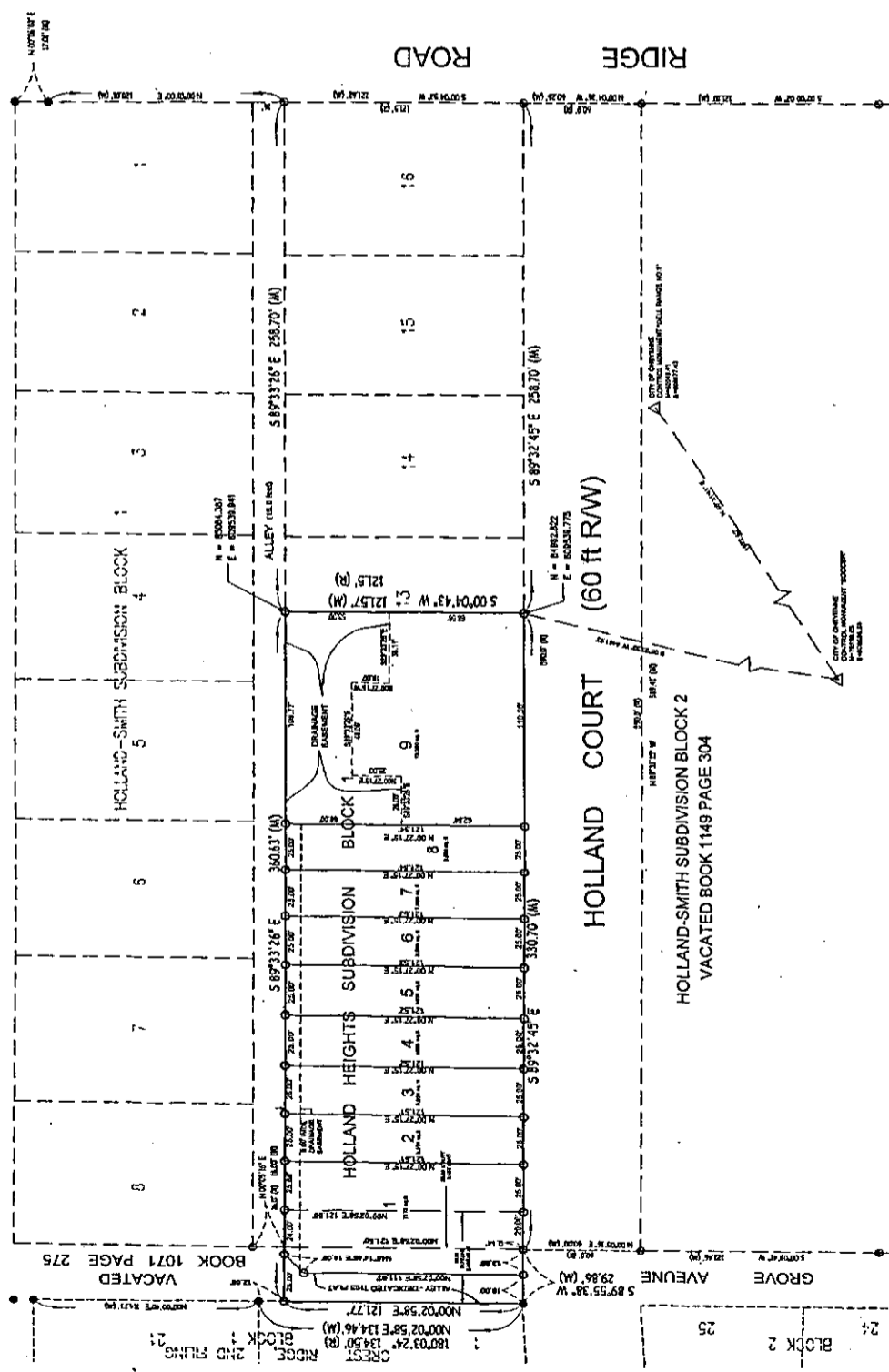


STOREY BOULEVARD




NOTES:

1. THE BASIS OF BEARINGS IS GPS OBSERVATION BASED ON A TRANSDUCTION USING CITY OF CHEYENNE SURVEY CONTROL NET DATA AS SHOWN HEREON.
2. FOUND MONUMENTS AS SHOWN HEREON CONTROL THE BOUNDARY LINES OF THE PLATTED FACILITY.
3. THERE IS CEMENT BY THIS PLAT. AN EASEMENT TO SET IN WIDTH ALONG THE WEST BOUNDARY LINE BEARS, GRASSES, BERRIES AND MAINTENANCE TO AND FOR AN EXISTING PIPELINE.

LEGEND

- RIGHT OF WAY MONUMENT
- FOUND ALUMINUM CAP PLS 227
- FOUND IRON PIPE
- FOUND IRON PIPE
- SET IN NEARBY WITH ALUMINUM CAPS AND IRON PIPE
- IRON PIPE MONUMENTS
- (M) POSITIVE MONUMENT INFORMATION FROM THIS SURVEY
- (R) DUBIOUS RECORD INFORMATION

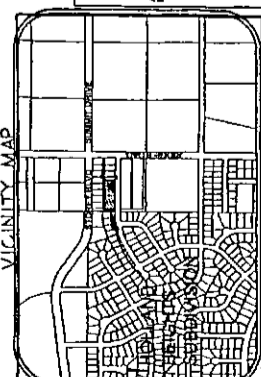
GRAPHIC SCALE



PLANS RECORD
 Registered in the Office of the County Clerk of Laramie County, Wyoming, on this 11th day of August, 2008.
 Book 1148, Page 304

PLAT RECORD
 Registered in the Office of the County Clerk of Laramie County, Wyoming, on this 11th day of August, 2008.
 Book 1148, Page 304

County Clerk & Ex-Officio Registrar of Deeds
 Laramie County, Wyoming
 1100 14th Street
 Laramie, WY 82001



LEGAL DESCRIPTION

LOTS 9, 10, 11, 12 AND THE WEST 36 FEET OF LOT 13, BLOCK 1, HOLLAND-SMITH SUBDIVISION OF THE NORTH HALF OF TRACT 25, 6666 RANGE ADDITION AND THAT PORTION OF VACATED GROVE AVENUE LYING WEST OF AND ADJACENT TO SAID LOT 9, HOLLAND-SMITH SUBDIVISION LARAMIE COUNTY WYOMING.

DEDICATION

KNOW ALL MEN BY THESE PRESENTS THAT DAVID L. LEWIS, PRESIDENT OF SOUTHERN WYOMING INVESTMENT GROUP, INC., A WYOMING CORPORATION, THE OWNER IN FEE SHIPLE OF THE LAND DESCRIBED IN THIS FINAL PLAT OF HOLLAND HEIGHTS SUBDIVISION, HAS HEREBY DECLARED HIS INTENTION TO DEDICATE SAID LAND TO THE PUBLIC USE AND IN ACCORDANCE WITH HIS DESIRES.

ACKNOWLEDGEMENT

STATE OF COLORADO
 COUNTY OF LARAMIE

THE FOREGOING DEDICATION WAS EXECUTED BEFORE ME ON THIS 11th DAY OF AUGUST, 2008 BY DAVID L. LEWIS, PRESIDENT OF SOUTHERN WYOMING INVESTMENT GROUP, INC. THE OWNER IN FEE SHIPLE OF THE LAND DESCRIBED IN THIS PLAT, AND THAT THE EXECUTION OF SAID INSTRUMENT WAS HIS OWN FREE ACT AND DEED.



WITNESS MY HAND AND OFFICIAL SEAL.
 DAVID L. LEWIS
 NOTARY PUBLIC

MY COMMISSION EXPIRES: 11/11/2009

APPROVALS

APPROVED BY THE CHEYENNE-LARAMIE COUNTY REGIONAL PLANNING COMMISSION THIS 11th DAY OF AUGUST, 2008.

APPROVED BY THE CITY COUNCIL OF THE CITY OF CHEYENNE THIS 11th DAY OF AUGUST, 2008.

APPROVED BY THE CITY COUNCIL OF THE CITY OF CHEYENNE THIS 11th DAY OF AUGUST, 2008.
 [Signature]
 CITY CLERK

CERTIFICATE OF SURVEYOR

I, CARL E. CARLICHME, A REGISTERED PROFESSIONAL LAND SURVEYOR IN THE STATE OF WYOMING, HEREBY CERTIFY THAT THIS PLAT WAS PREPARED FROM FIELD NOTES TAKEN PURSUANT TO AN ACTUAL SURVEY PERFORMED BY CARL E. CARLICHME, AND THAT THE INFORMATION ON FILE IN THE LARAMIE COUNTY COURTHOUSE AND THAT THIS PLAT CORRECTLY SHOWS THE MONUMENTS AND BOUNDARY LINES THAT THE MONUMENTS FOUND ON THE GROUND AS SHOWN.



FINAL PLAT FOR HOLLAND HEIGHTS SUBDIVISION

A REPLAT OF LOTS 9, 10, 11, 12 AND THE WEST 36 FEET OF LOT 13, BLOCK 1, HOLLAND-SMITH SUBDIVISION, AND THAT PORTION OF VACATED GROVE AVENUE LYING WEST OF AND ADJACENT TO SAID LOT 9, HOLLAND-SMITH SUBDIVISION BEING SITUATED IN THE NORTHWEST QUARTER OF SECTION 22 TOWNSHIP 14 NORTH, RANGE 66 WEST OF THE 6TH PRINCIPAL MERIDIAN, LARAMIE COUNTY, WYOMING.
 PREPARED: AUGUST, 2007

SOUTHERN WYOMING INVESTMENT GROUP, INC.
 A WYOMING CORPORATION
 6320 WEST FIFTH AVENUE
 LAKEWOOD, CO 80226

HOLLAND HEIGHTS
 LOTS 1-9, BLOCK 1
 FINAL PLAT

QUI
 REGISTERED PROFESSIONAL LAND SURVEYOR
 STATE OF WYOMING
 License No. 10000
 Issue Date: 8/07
 Expiration Date: 8/07
 2-2787.06
 Book 1148, Page 1