

SUBDIVISION SETUP FORM

Subdivision Proper Name BOLMES ADDITION SECOND FILING
 Received from STELL SURVEYING SERVICES LLC
 Grantor BWR ENTERPRISES LLC Document Date 2/28/05
 Grantee IN RE BOLMES ADD. 02F
 Legal Description PTW SW CORNER BL1 BOLMES ADD

SUBDIVISION INFORMATION

Short Alpha Name BOLMES ADD. 02F Number 2949
 Block Name BLOCK Lot Name LOT
 Replats Previous Platting Y/N Defunct Subdivision Y/N
 Covenants Book/Page _____ Old Hard Copy Book/Number _____

ABSTRACTING INFORMATION

For suffix 40-69 (Existing Parcels Affected)

TWNSUBD	RND/BLOCK	BEGIN SECT/LOT	END SECT/LOT	RV SW
<u>1408</u>	<u>1</u>	<u>NONE</u>		
_____	_____	_____	_____	_____
_____	_____	_____	_____	_____
_____	_____	_____	_____	_____
_____	_____	_____	_____	_____
_____	_____	_____	_____	_____

For suffix 70-99 (New Parcels Created)

BLOCK #	BEGIN LOT	END LOT	BLOCK #	BEGIN LOT	END LOT
<u>2949</u>	<u>1</u>				
_____	_____	_____	_____	_____	_____
_____	_____	_____	_____	_____	_____
_____	_____	_____	_____	_____	_____
_____	_____	_____	_____	_____	_____
_____	_____	_____	_____	_____	_____

PERSHING

BOULEVARD

RIDGE ROAD (60' R/W)

WILLS ROAD (60' R/W)

WAMPLERS HEIGHTS ADDITION
SECOND FILING
BLOCK 2

HOLMES ADDITION
FIRST FILING
BLOCK ONE

LOT 2
ATKINS ADDITION
BLOCK 2

(60' R/W)

STREET

HOLMES

LOT 10

LOT 1

LOT 2

LOT 3

LOT 4

LOT 5

LOT 6

LOT 7

LOT 8

LOT 9

LOT 10

LOT 11

LOT 12

LOT 13


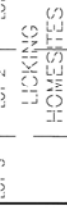
LOT 14

LOT 15


LOT 16

LOT 17

LOT 18



NOTES:
1) BASIS OF ADJUSTMENT - CITY OF CHEYENNE DATUM
MONUMENTS "MAYFIELD" AND "SUN VALLEY".
2) THIS INSTRUMENT IS A PART OF THE
RECORD OF THE CITY OF CHEYENNE, WYOMING.
3) THE CITY ENGINEER HAS REVIEWED THIS INSTRUMENT
AND HAS DETERMINED THAT IT IS IN ACCORDANCE WITH
THE CITY ENGINEERING CODES AND ORDINANCES.
4) THE CITY ENGINEER HAS REVIEWED THIS INSTRUMENT
AND HAS DETERMINED THAT IT IS IN ACCORDANCE WITH
THE CITY ENGINEERING CODES AND ORDINANCES.



NOTES:
1) BASIS OF ADJUSTMENT - CITY OF CHEYENNE DATUM
MONUMENTS "MAYFIELD" AND "SUN VALLEY".
2) THIS INSTRUMENT IS A PART OF THE
RECORD OF THE CITY OF CHEYENNE, WYOMING.
3) THE CITY ENGINEER HAS REVIEWED THIS INSTRUMENT
AND HAS DETERMINED THAT IT IS IN ACCORDANCE WITH
THE CITY ENGINEERING CODES AND ORDINANCES.
4) THE CITY ENGINEER HAS REVIEWED THIS INSTRUMENT
AND HAS DETERMINED THAT IT IS IN ACCORDANCE WITH
THE CITY ENGINEERING CODES AND ORDINANCES.

DEDICATION

KNOW ALL PERSONS BY THESE PRESENTS THAT: HHW Enterprises, LLC, a Wyoming Limited Liability Company, and the City of Cheyenne, Wyoming, do hereby dedicate to the City of Cheyenne, Wyoming, a portion of Block One, Business Addition First Filing, Holmes Addition, Laramie County, Wyoming, containing 0.716 acres more or less. Beginning at the southeast corner of said Block One, containing 0.716 acres more or less, thence S.00°02'40\"/>

HHW Enterprises, LLC, a Wyoming Limited Liability Company
Harold R. Holmes
Harold R. Holmes, member

ACKNOWLEDGEMENT

STATE OF WYOMING)
COUNTY OF LARAMIE)
I, *John A. Steel*, Registered Professional Land Surveyor in the State of Wyoming, do hereby certify that the above and foregoing is a true and correct copy of the original instrument as recorded in the public records of the City of Cheyenne, Wyoming, on the 11th day of January, 2005.



My Commission Expires: 11-13-07

APPROVALS

Approved by the Cheyenne-Laramie County Regional Planning Commission this 7th day of February, 2005.
John A. Steel
Surveyor
Approved by the City Council of the City of Cheyenne, Wyoming, this 20th day of January, 2005.
John A. Steel
Mayor

CERTIFICATE OF SURVEYOR

I, John A. Steel, Registered Professional Land Surveyor in the State of Wyoming, do hereby certify that the above and foregoing is a true and correct copy of the original instrument as recorded in the public records of the City of Cheyenne, Wyoming, on the 11th day of January, 2005.



**HOLMES ADDITION
SECOND FILING**

A REPLAT OF A PORTION OF THE
SW CORNER OF BLOCK ONE,
HOLMES ADDITION,
CITY OF CHEYENNE,
LARAMIE COUNTY, WYOMING.

PREPARED: JANUARY, 2005

STEEL SURVEYING SERVICES, LLC
PROFESSIONAL LAND SURVEYORS
11111 W. 11th Street, Cheyenne, WY 82003
PHONE: 337-3333 FAX: 337-3333

RECORDED IN PUBLIC RECORDS OF THE CITY OF CHEYENNE, WYOMING