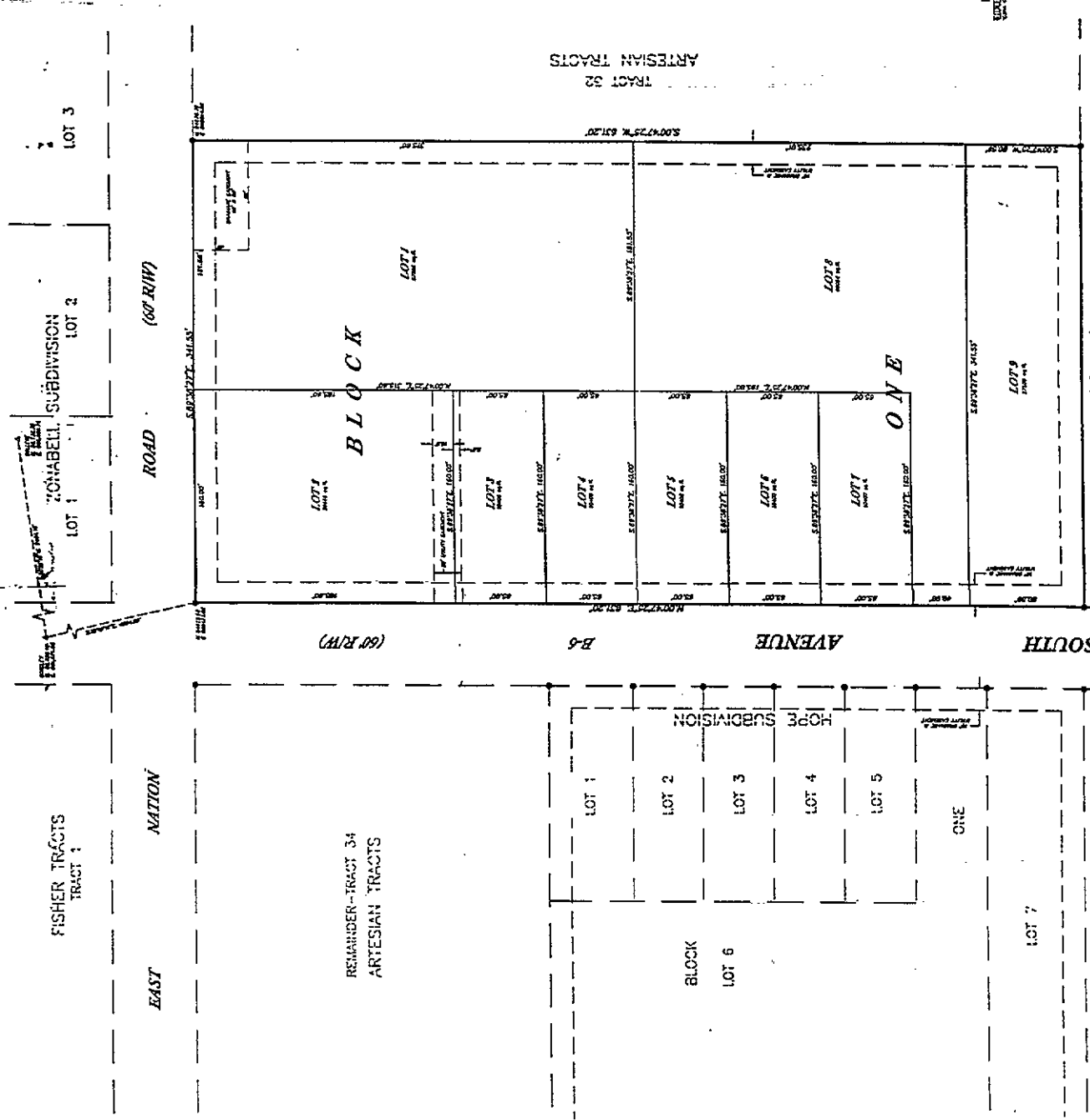

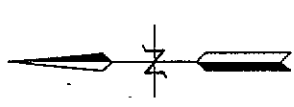


PROPOSED DOMESTIC WATER AND SEWER SOURCE
 PROVIDED BY SOUTH CHEYENNE WATER AND SEWER DISTRICT
 FIRE PROTECTION TO BE PROVIDED BY FIRE DISTRICT #1



- LEGEND**
- 1/4" = 1" LONG BEAR WITH AN ANGLE OF 30 DEGREES FOR THE 1/4" BEAR
 - 1/4" = 1" LONG BEAR WITH AN ANGLE OF 45 DEGREES FOR THE 1/4" BEAR
 - 1/4" = 1" LONG BEAR WITH AN ANGLE OF 60 DEGREES FOR THE 1/4" BEAR
 - 1/4" = 1" LONG BEAR WITH AN ANGLE OF 90 DEGREES FOR THE 1/4" BEAR



DEDICATION

KNOW ALL PERSONS BY THESE PRESENTS THAT, Marade Lorman, owner in fee simple of the following described property:

Tract 33, Artesian Tracts, being a subdivision of part of Section 12, Township 12 North, Range 68 West of the 6th P.M., Laramie County, Wyoming.

Has caused the same to be surveyed, plotted and shown as being subdivided into lots and blocks as shown on the plat hereof, and in accordance with the provisions of the laws of the State of Wyoming, and the purposes indicated herein.

Marade Lorman
 Marade Lorman

ACKNOWLEDGEMENT

STATE OF WYOMING) SS
 COUNTY OF LARAMIE)
 I, Marade Lorman, do hereby certify that the foregoing was acknowledged before me this 30th day of August, 2003, by Marade Lorman.

David J. Dyer
 David J. Dyer
 Notary Public
 My Commission Expires 08/28/2005

APPROVALS

Approved by the Wyoming-Laramie County Regional Planning Commission on this 28th day of August, 2003.

David J. Dyer
 Development Director

Approved by the County Commissioners of Laramie County, Wyoming, on this 28th day of August, 2003.

John A. Stok
 Chairman
 County Clerk

CERTIFICATE OF SURVEYOR

I, John A. Stok, Registered Professional Land Surveyor in the State of Wyoming, hereby certify that the plat hereof was prepared and from notes of field survey conducted by me or under my direct supervision during the month of June, 2003, and the monuments are all of known position and that the same are in accordance with the laws of the State of Wyoming and the best of my knowledge.



RECORDING INFORMATION
 COUNTY OF LARAMIE, WYOMING
 FILED FOR RECORD
 AUGUST 28, 2003
 COUNTY CLERK

FILED RECORD
 Reception: SHUBBS
 By State of Wyoming: SS
 By County of Laramie: SS
 By J.A. Stok, Surveyor, L.S., on the
 A.S. 2003, and may received in
 P.M. 5 on 28

**HOPE SUBDIVISION
 2ND FILING**

A REPLAT OF TRACT 33,
 ARTESIAN TRACTS,
 LARAMIE COUNTY, WYOMING.

PREPARED AUGUST, 2003

STEEL SURVEYING SERVICES, LLC
 PROFESSIONAL LAND SURVEYORS
 1002 WEST 19TH STREET, P.O. BOX 8072
 CHEYENNE, WYOMING 82001

TRACT 42
 ARTESIAN TRACTS

TRACT 41
 ARTESIAN TRACTS