

Mediation

KNOW ALL MEN BY THESE PRESENTS: That Cheyenne's Lighthouse Baptist Church, a Wyoming Corporation, owners in Fee Simple of the lands embraced in this Plat of the Lighthouse Baptist Church, do hereby declare that the platting of these lands as it appears on this Plat, to be the final and best of the platting of these lands, and that all in the same shall stand with these free and voluntary desires and does hereby grant the easements as shown for the purposes so indicated.

President *W. A. Winters*
Secretary *C. C. C.*

Acknowledgement

State of Wyoming }
County of Laramie, }
On this day of *July*, 1900, in the Year of OUR LORD 2000, did personally appear, Dr. Gary W. Winters, who by me duly sworn, did state that he is the President of Cheyenne's Lighthouse Baptist Church, and on behalf of said corporation by subsequent action and acknowledged said instrument to be the free and voluntary act and deed of said corporation for the purposes therein mentioned.

IN WITNESS WHEREOF, I have hereunto set my hand and the seal of my office on the day, month and year first above written.

My commission expires: *Oct. 24. 02*

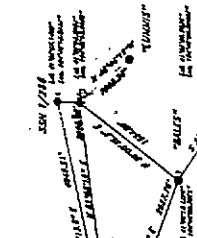
Notary Public

Certification of Surveyor

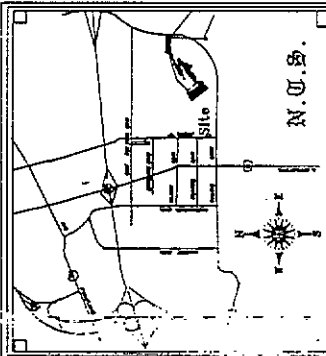
I, Larry F. Perry, a Licensed Land Surveyor in the State of Wyoming, do hereby certify that this plat of Lighthouse Baptist Church, prepared from field notes made by me during the month of March 1898, and filed in the office of the County Clerk and other data of record on file in the office of the County Clerk, and that this plat correctly and accurately portrays said lands as surveyed and the monumentation as found and/or set during said survey to the best of my knowledge and belief.

Larry F. Perry
Notary Public
No. 153047

Geodetic Control Data



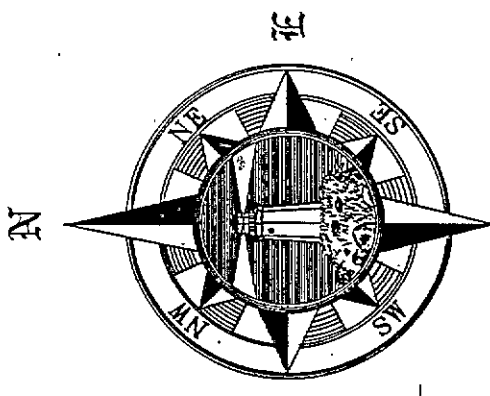
vicinity Map & Control Diagram



Basis of Bearing
Reading established from City of Cheyenne Horizontal Control Data

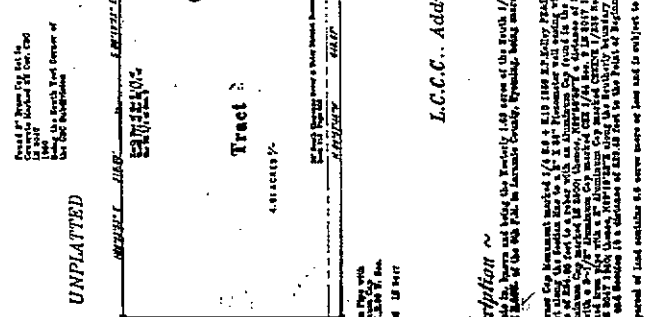
Conversions
From International System of Units (SI) to American Standard
One Foot = 0.30480 Meter
One Acre = 0.4047 Hectares

Note: With the approval of Public Law 94-106 as signed into Law in 1976, the Metric Conversion is equated as One Foot = 1200/3032 Meter



South College Water
Fire Protection: Fire Dist. No. One
Water and Sewer Service:
SOUTH CHEYENNE WATER & SEWER DIST.

C.B.C. Subdivision
L.C.C. Addition



Hand Description

A Parcel of land, more or less, being the SW 1/4 of the SE 1/4 of Section 10 and a Parcel of land shown in SE 1/4 of the SW 1/4 of Section 11 in T.10 S. 12 N. R. 66 W., of the 6th P.M. in Laramie County, Wyoming, being more particularly shown and described as follows, to wit:

Approvals

Approved by the Cheyenne Laramie County Planning Commission as per *File 10* on the month of *September* in the Year of Our Lord 2000.
Approved by the County Commissioner of Laramie County, Wyoming, on this *22nd* day of the month of *September* in the Year of Our Lord 2000.
Alvin J. Telling County Commissioner
Approved by the City Council of the City of Cheyenne, Wyoming, on the *22nd* day of the month of *September* in the Year of Our Lord 2000.
Carl R. Arkis Mayor

Billing Record

Plat No.	
City of Laramie	
County of Laramie	
Pay to order of	
Amount	
Payable on or before	
By	