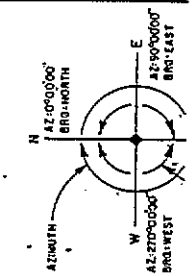
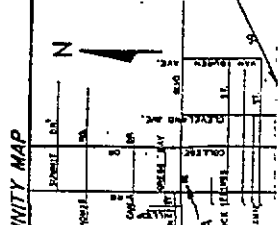



- LEGEND**
- Monument found as shown.
 - 5/4 1/2 dia. x 1/8" long rebar with aluminum cap stamped "SS L 2 2500"
 - ▲ City of Cheyenne Central Monument.

- NOTES**
1. Basis of Azimuth: City of Cheyenne Datum, referenced from elevations "SOCCER" and "CAPITOL DOME"
 2. () Denotes Deed Colls.



DEDICATION

KNOW ALL PERSONS BY THESE PRESENTS that Edith D. Sandman, owner in fee simple of the following described property situated in a portion of the NE 1/4 NW 1/4 of Section 27, Township 16 North, Range 66 West of the 6th P.M., Laramie County, Wyoming, more particularly described as follows:

Beginning at a point on the south right-of-way line of Dell Range Boulevard, which has an alignment of 90°31'29" arc'd azimuth from North, City of Cheyenne datum, a distance of 1103.54' feet from the northwest corner of said Section 27; thence 0°12'29" arc'd, a distance of 40.00 feet to centerline of Dell Range Boulevard; thence 90°31'29" arc'd, along said centerline, a distance of 210.00 feet; thence 180°12'29" arc'd, a distance of 207.00 feet; thence 270°31'29" arc'd, a distance of 210 feet; thence 0°12'29" arc'd, a distance of 207.00 feet to the point of beginning. Containing 1.1983 acres more or less.

Has caused the same to be surveyed, platted and known as MCINTYRE ADDITION, does hereby declare the subdivision of said land as it appears on this plat, to be her free act and deed and in accordance with her desires.

Edith D. Sandman
 Payor

ACKNOWLEDGEMENT

STATE OF WYOMING)
) ss
 COUNTY OF LARAMIE)

The dedication instrument was acknowledged before me this 14th day of June, 1984, by Edith D. Sandman.

Notary Public, Laramie County, Wyoming
 My Commission Expires 11/1/84

APPROVALS

Approved by the Cheyenne-Laramie County Regional Planning Commission this 14th day of June, 1984.
 Jeffrey Lee Kallal
 Chairman

Approved by the City Council of the City of Cheyenne, Wyoming this 9th day of July, 1984.
 David DeGroot
 Mayor

Approved by the Board of County Commissioners of Laramie County, Wyoming, this 17th day of July, 1984.
 Jack E. Whitehead
 Chairman

SURVEYOR'S CERTIFICATE

I, John [Signature], Registered Land Surveyor in the State of Wyoming, hereby certify that the foregoing plat, information and belief, that the MCINTYRE ADDITION was prepared from field notes taken on a true survey during the month of May, 1984, and that the plat shows the results of said survey and that the same set out as shown.

MCINTYRE ADDITION

A PART OF THE NE 1/4 NW 1/4 NW 1/4 OF SECTION 27, T.16N., R.66W., 6th P.M., LARAMIE COUNTY, WYOMING.

PREPARED MAY 1984

STEIL SURVEYING SERVICES
 REGISTERED LAND SURVEYORS
 1912 CAPITOL AVENUE SUITE 310