

1.1	1.2	1.3
1.4	1.5	1.6
1.7	1.8	1.9
1.10	1.11	1.12
1.13	1.14	1.15

STATE OF WYOMING
STATE LANDS DEPT.
CHERENNE, WY. 82002

NATIONAL WIND TURBINE SITE
& TESTING SITE
FINAL PLAN

gpi
ENGINEERING & PLANNING
1000 W. 10TH ST. SUITE 100
CHEYENNE, WY 82002
PHONE: 337-4444
FAX: 337-4444

PROJECT: NATIONAL WIND TURBINE SITE
SHEET: 1 OF 1
DATE: 7/18/03
DRAWN BY: J. J. JONES

2-2455

LEGEND

---	STATE LINE
---	PLAT BOUNDARY
---	EXISTING WIND
---	EXISTING FENCE

LEGAL DESCRIPTION:
SECTION 18, T18N, R66W, RANGE 66 WEST OF THE TOWNSHIP 12 NORTH, RANGE 66 WEST OF THE

DEDICATION:
KNOW ALL MEN BY THESE PRESENTS THAT JIM WALKER, ACTING STATE LANDS DEPT. SUPERVISOR, COUNTY OF LARAMIE, WYOMING, HAS HEREBY DEDICATED TO THE NATIONAL WIND TURBINE TESTING SITE THE FOLLOWING DESCRIBED LANDS TO WYOMING STATE LANDS DEPARTMENT, COUNTY OF LARAMIE, WYOMING, TO BE USED FOR THE PURPOSES OF THE STATE OF WYOMING, COUNTY OF LARAMIE, WYOMING, COMMISSIONERS, AND FOR THE BENEFIT OF THE STATE OF WYOMING, COUNTY OF LARAMIE, WYOMING, COMMISSIONERS, AND FOR THE BENEFIT OF THE STATE OF WYOMING, COUNTY OF LARAMIE, WYOMING, COMMISSIONERS.


ACKNOWLEDGMENT:
STATE OF WYOMING
COUNTY OF LARAMIE

THE FOREGOING DEED WAS EXECUTED BEFORE ME ON THIS 18th DAY OF JULY, 2003, BY JIM WALKER, ACTING STATE LANDS DEPARTMENT SUPERVISOR, COUNTY OF LARAMIE, WYOMING, AND I AM A NOTARY PUBLIC IN THE STATE OF WYOMING IN THE COUNTY OF LARAMIE, WYOMING, AND I HAVE PERSONALLY KNOWN JIM WALKER AND I AM AWARE OF HIS IDENTITY AND THAT HE IS EXECUTING THIS DEED VOLUNTARILY AND WITHOUT COERCION, FRAUD, OR UNLAWFUL INFLUENCE.

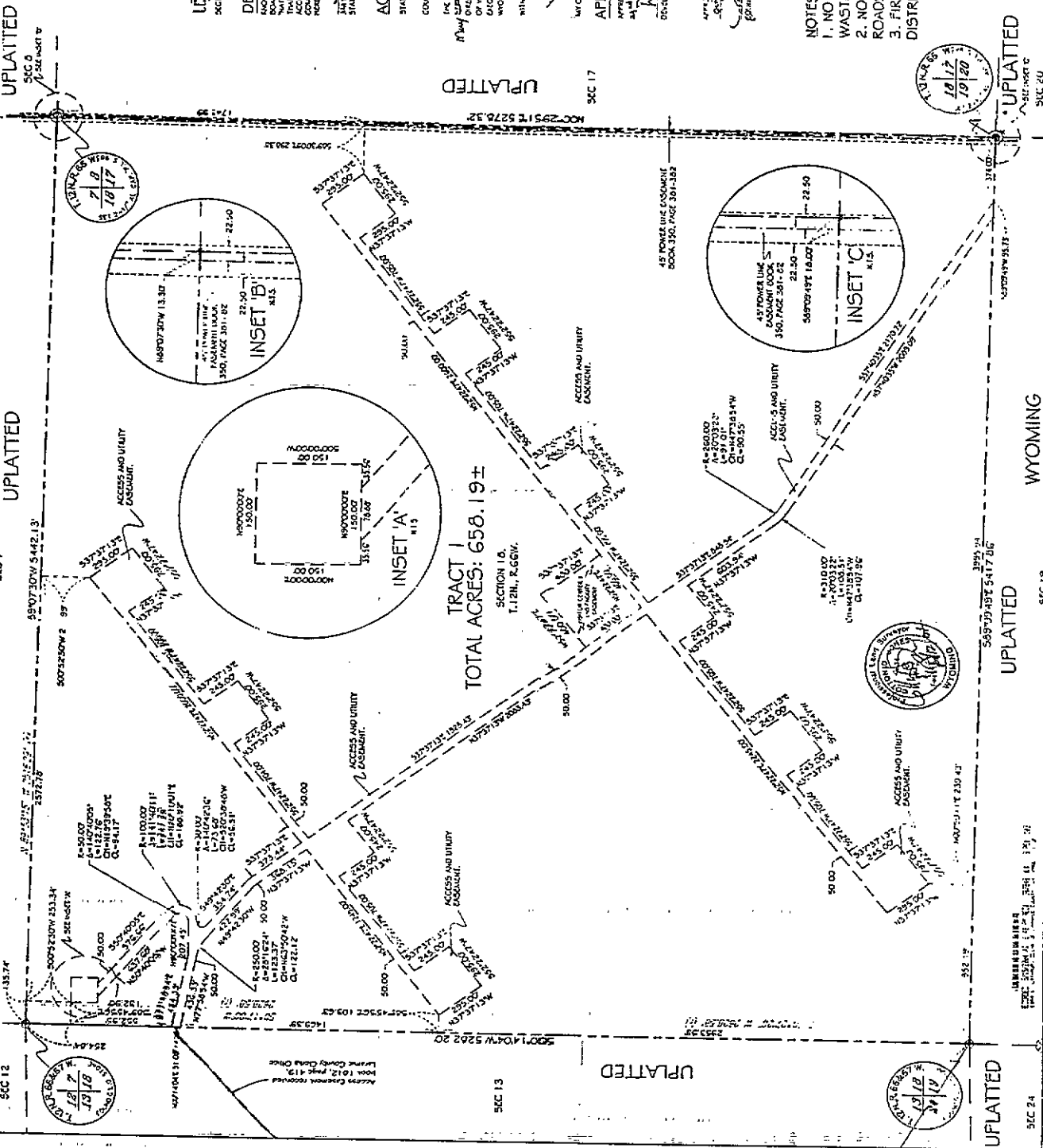
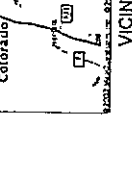
WITNESS MY HAND AND OFFICIAL SEAL
JULY 18 2003
NOTARY PUBLIC
JIM WALKER
STATE LANDS DEPARTMENT
STATE OF WYOMING

APPROVALS:
APPROVED BY THE CHEYENNE COUNTY REGIONAL PLANNING COMMISSION THIS 18th DAY OF SEPTEMBER, 2003

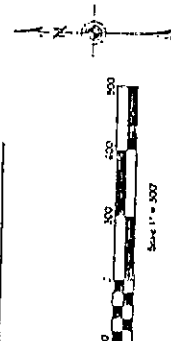
APPROVED BY THE LARAMIE COUNTY COMMISSIONERS ON THIS 18th DAY OF SEPTEMBER, 2003



NOTES:
1. NO DOMESTIC WATER OR WASTE-WATER SYSTEMS ARE PROPOSED.
2. NO PUBLIC MAINTENANCE OF PRIVATE ROADS.
3. FIRE PROTECTION PROVIDED BY FIRE DISTRICT NO. 1.



FINAL PLAN FOR
**NATIONAL WIND TURBINE
CERTIFICATION & TESTING SITE**
ALL OF SECTION 18,
TOWNSHIP 12 NORTH, RANGE 66 WEST OF THE



PLAT INFORMATION:
1) EXISTING TOWNSHIP UNDIVIDED
2) LARAMIE COUNTY LAND USE PLAN - AGRICULTURE / RANGELAND
3) PROPOSED USE: AGRICULTURAL GRAZING / WIND TURBINE TEST SITE
4) AREA OF EASEMENTS: 39 ACRES
5) TOTAL PLATTED AREA: 660 ACRES

CERTIFICATE OF SURVEYOR
I, JONATHAN JONES, A REGISTERED PROFESSIONAL LAND SURVEYOR IN THE STATE OF WYOMING, DO HEREBY CERTIFY THAT THIS PLAN AND THE INFORMATION CONTAINED THEREON WAS PREPARED BY ME OR UNDER MY CLOSE PERSONAL SUPERVISION AND THAT I AM A MEMBER IN GOOD STANDING WITH THE WYOMING SURVEYORS ASSOCIATION.

PLANS RECORD

SECTION 18, T18N, R66W
DATE: 7/18/03
BY: J. J. JONES