

**DEDICATION**

KNOW ALL PERSONS BY THESE PRESENTS THAT Anthony L.R. Horns, Esq., Attorney at Law, has caused to be hereunto recorded the following plat of land, to-wit: A portion of Tract 324, Sunnyside Addition, 7th Filing, Laramie County, Wyoming, more particularly described as follows:

The South 1/2 1/4 of the North 214 1/4 of Tract 324, Sunnyside Addition 7th Filing.

Have caused the same to be surveyed, located, replatted and shown as NAVY SUBDIVISION, do hereby declare the subdivision of said land as hereunto shown to be in accordance with the laws of the State of Wyoming and to be in accordance with the laws of the State of Wyoming.

*Anthony L.R. Horns*  
 Attorney at Law  
 Laramie, Wyoming

*Anthony L.R. Horns*  
 County Clerk

**ACKNOWLEDGEMENTS**

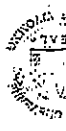
STATE OF WYOMING ) SS  
 COUNTY OF LARAMIE )

The foregoing instrument was acknowledged before me this 14th day of June, 1999, by Anthony L.R. Horns, Esq., Attorney at Law, and Dorothy M. Bayn.

*Dorothy M. Bayn*  
 My Commission Expires 12/31/2000

**APPROVALS**

Approved by the City Council of the City of Cheyenne, Wyoming, on this 14th day of June, 1999.



*Robert A. Wilson*  
 Development Director

Approved by the City Council of the City of Cheyenne, Wyoming, on this 14th day of June, 1999.

*Robert A. Wilson*  
 City Clerk

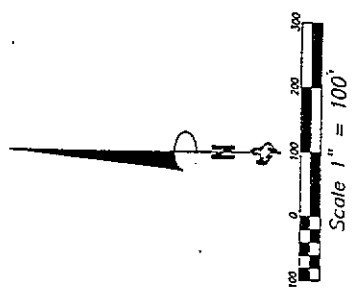
**NAVY SUBDIVISION**

AN ADDITION TO THE CITY OF CHEYENNE,  
 BEING A REPLAT OF A PORTION OF TRACT 324,  
 SUNNYSIDE ADDITION 7TH FILING,  
 LARAMIE COUNTY, WYOMING.

PREPARED JUNE, 1999

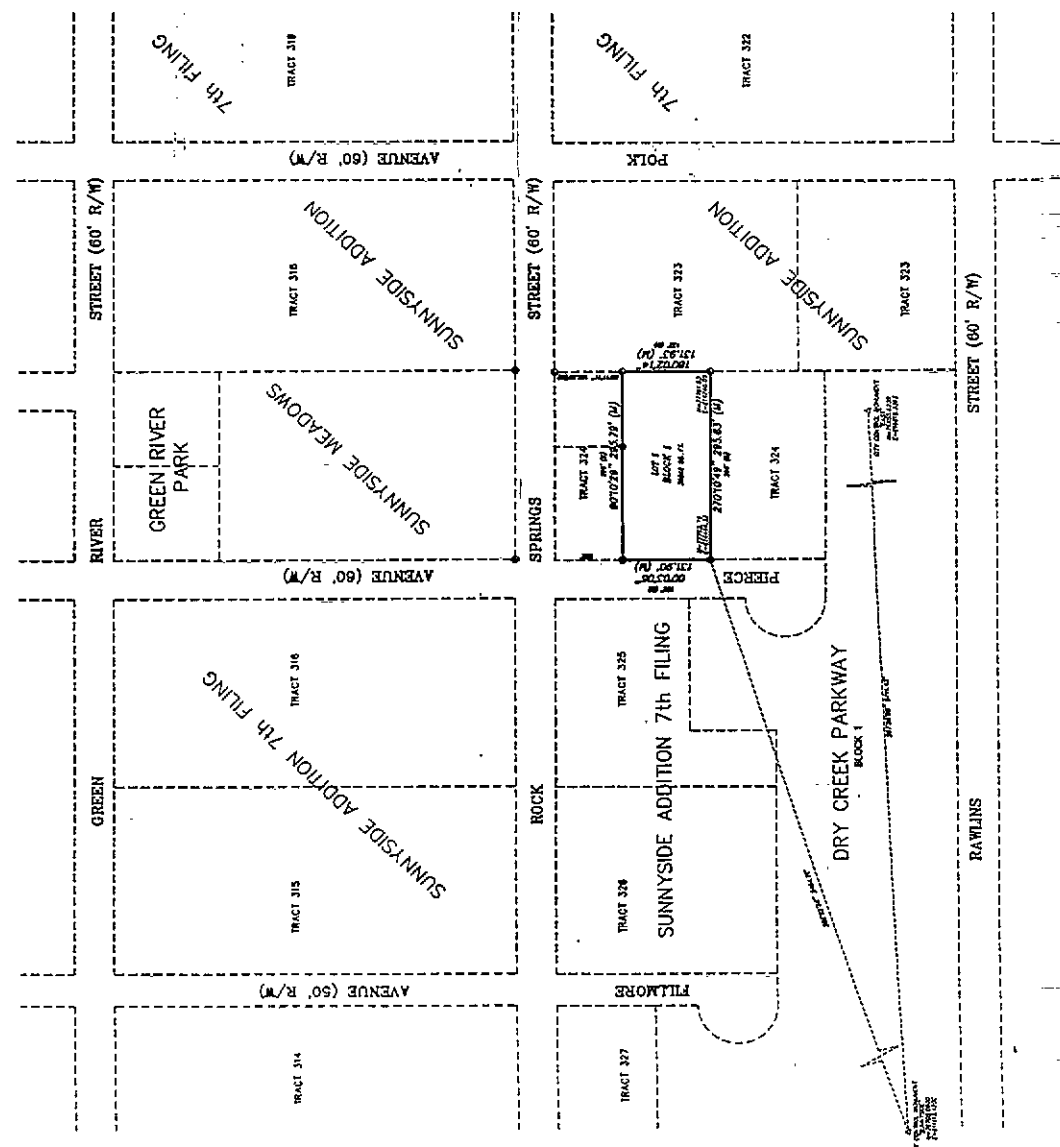
**STEEL SURVEYING SERVICES, LLC**  
 PROFESSIONAL LAND SURVEYORS

1102 WEST 18TH STREET, P.O. BOX 8092  
 CHEYENNE, WYOMING 82001



**LEGEND**

- FOUND 1/4" ALUMINUM CAP STAMPED "LS 547"
- FOUND IRON PIPE
- SQUARE MEASUREMENT DATA INS SURVEY
- (S) SQUARE DATA FROM OLD RECORDED BOOK 155A, PAGE 198
- CITY OF CHEYENNE GENERAL WORKMAN



**CERTIFICATE OF SURVEYOR**

I, Anne K. Kasper, Registered Professional Land Surveyor in the State of Wyoming, do hereby certify that the foregoing plat of land is a true and correct copy of the original plat of land as shown to me by the owner and that the same has been surveyed and replatted in accordance with the laws of the State of Wyoming and that the monuments are set or found as shown and well marked and that the measurements are true and correct to the best of my knowledge.



Mapbook 200291  
 Commission 5380351  
 The State of Wyoming  
 Anne K. Kasper  
 Registered Professional Land Surveyor  
 No. 12345  
 Exp. 12/31/2000

FLING RECORD  
 Commission 5380351  
 The State of Wyoming  
 Anne K. Kasper  
 Registered Professional Land Surveyor  
 No. 12345  
 Exp. 12/31/2000

