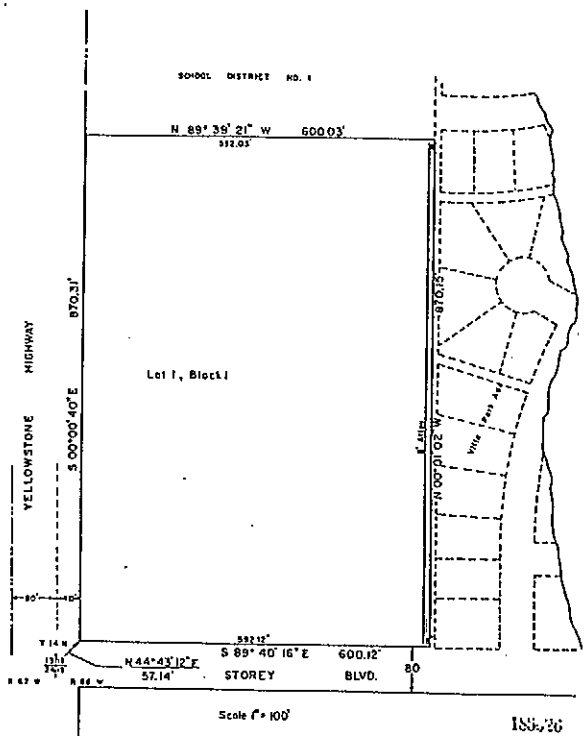

CERTIFICATE OF ENGINEER

State of Wyoming
County of Laramie ss

I, Jerome M. Mark of Cheyenne, Wyoming hereby certify that this plat of NORTH GATE ADDITION was made from notes taken during an actual survey made under my direction in May 1969, and that it shows accurately the lots, block, street and alley, as marked on the ground by iron pipes at all block corners and iron spikes at all other lot corners, and that the land embraced in this plat is a portion of the SW1/4 SW1/4 of Section 18, T14N, R66W, 6th PM Laramie County, Wyoming, containing 11.99 acres more or less and being more particulary described as follows: Beginning at a point which bears N44°43'12"E a distance of 57.14' from the South West corner of Section 18, T14N, R66W, 6th P.M., Laramie County Wyoming; thence S89°40'16"E along the North boundary of Storey Blvd a distance of 600.12'; thence N00°01'02"W along the Western boundary of Villa Park Addition a distance 870.15'; thence N89°39'21"W a distance 600.03' to a point lying on the Eastern boundary of Yellowstone Highway; thence S00°00'40"E along the Eastern boundary of Yellowstone Highway a distance of 870.31' to the point of beginning.

Jerome M. Mark
Wyoming Registration No. 551 P.E. & L.S.

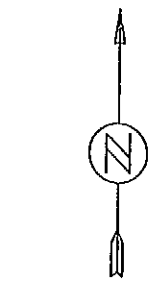

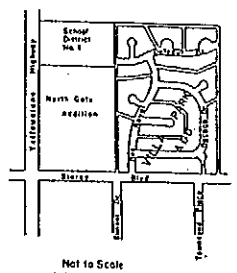

Not to Scale
LOCATION MAP

DEDICATION

Known all men by these presents, that the MURRAY CORPORATION, a Wyoming Corporation, owner in fee and of the land embraced in this plat and description of NORTH GATE ADDITION, does hereby declare said subdivision of said lands, as appears on this plat, to be its free act and deed, and in accordance with its desires, and do hereby dedicate to the use of the public forever all the streets and alleys shown hereon.

THE MURRAY CORP
Edward F. Murray Jr. Pres

Attest: SECRETARY
William M. Murray

ACKNOWLEDGEMENT

State of Wyoming
County of Laramie ss

On this 25 day of May A.D., 1969, before me personally appeared Edward F. Murray Jr. to me personally known, who, being by me duly sworn, did say that he is the President of The Murray Corporation and that the seal affixed to said plat and dedication is the corporate seal of said corporation and that said plat and dedication has been made by authority of its Board of Directors and said President acknowledged that said plat and dedication to be the free act and deed of said corporation.

My Commission expires July 20, 1972
Notary Public

Residing at Cheyenne, Wyoming

APPROVALS

Approved by the City Commission of the City of Cheyenne, Laramie County, Wyoming, this 15 day of December A.D., 1969

Attest: City Clerk — Mayor

Approved by the Board of County Commissioners of Laramie County, Wyoming, this 22 day of December A.D., 1969

Attest: County Clerk — Chairman

NORTH GATE ADDITION

A Subdivision in the SW 1/4 SW 1/4 Section 18,
T14N, R66W, 6th P.M.
Laramie County, Wyoming

Jerome M. Mark
Civil Engineer & Planner — Cheyenne, Wyoming

November 1969

FIRST AMERICAN