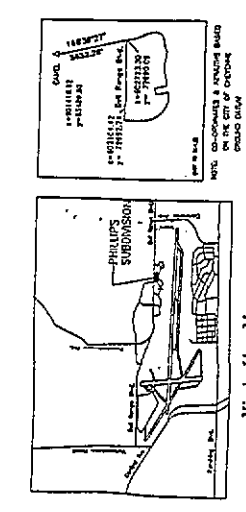


CENTER LINE OF DEL RANGE 1015327  
DELL RANGE BOULEVARD



BLOCK 11

**CURVE TABLE**

CURVE NUMBER	CHORD	MOVE	CURVE LENGTH	CHORD BEARING	CURVE LENGTH
1	474.00	100.00	131.40	182.30°	182.30
2	474.00	100.00	131.40	182.30°	182.30
3	474.00	100.00	131.40	182.30°	182.30
4	474.00	100.00	131.40	182.30°	182.30
5	474.00	100.00	131.40	182.30°	182.30
6	474.00	100.00	131.40	182.30°	182.30
7	474.00	100.00	131.40	182.30°	182.30
8	474.00	100.00	131.40	182.30°	182.30
9	474.00	100.00	131.40	182.30°	182.30
10	474.00	100.00	131.40	182.30°	182.30
11	474.00	100.00	131.40	182.30°	182.30
12	474.00	100.00	131.40	182.30°	182.30
13	474.00	100.00	131.40	182.30°	182.30
14	474.00	100.00	131.40	182.30°	182.30
15	474.00	100.00	131.40	182.30°	182.30
16	474.00	100.00	131.40	182.30°	182.30
17	474.00	100.00	131.40	182.30°	182.30
18	474.00	100.00	131.40	182.30°	182.30
19	474.00	100.00	131.40	182.30°	182.30
20	474.00	100.00	131.40	182.30°	182.30
21	474.00	100.00	131.40	182.30°	182.30
22	474.00	100.00	131.40	182.30°	182.30

**Vacation Statement**

I, the undersigned, being duly sworn, depose and say that the above is a true and correct copy of the original as shown to me by the applicant.

I, the undersigned, being duly sworn, depose and say that the above is a true and correct copy of the original as shown to me by the applicant.

**Dedication**

Knew All Men By These Presents That: American National Bank of Cheyenne, Kenneth L. Myers, Clerk, William L. Gordon, Secretary, do hereby grant the interest and appurtenances therein to the public as shown hereon.

Kenneth L. Myers, Clerk  
William L. Gordon, Secretary

**Acknowledgement**

Slate of Wyoming }  
County of Laramie }

On the \_\_\_\_\_ day of \_\_\_\_\_ in the year of our Lord 1960, before me, a Notary Public in and for the State of Wyoming, personally appeared Kenneth L. Myers, who by me was sworn, and advised that he is the Clerk of the County of Laramie, Wyoming, and that the above is a true and correct copy of the original as shown to me by the applicant, and acknowledged the execution thereof to be the free and voluntary act and deed of the said Kenneth L. Myers, and that he is duly qualified to perform the duties of a Notary Public in and for the State of Wyoming, and he offered the fee of \$7.00 for the said Notary Public fee.

My commission expires \_\_\_\_\_

Notary Public

**PHILLIPS SUBDIVISION**

Replat of Lots 6 through 18 of Block 7, Meadowbrooke Park A SUBDIVISION SITUATE IN THE N 1/2 of the NE 1/4 of SECTION 29, T.14N., R.66W., 6th P.M., LARAMIE COUNTY, WYOMING

**Certificate of Surveyor**

State of Wyoming }  
County of Laramie }

I, the undersigned, being duly sworn, depose and say that the above is a true and correct copy of the original as shown to me by the applicant, and that I am duly qualified to perform the duties of a Surveyor in and for the State of Wyoming, and I offer the fee of \$7.00 for the said Notary Public fee.

Larry L. Perry, L.S., 2017  
Wyoming Reg. No. L.S. 2017

**APPROVALS**

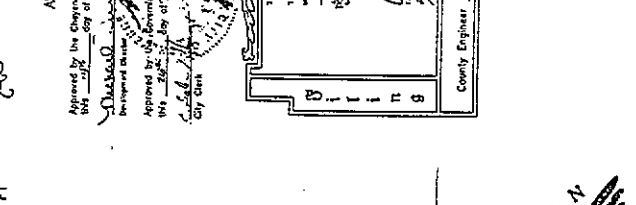
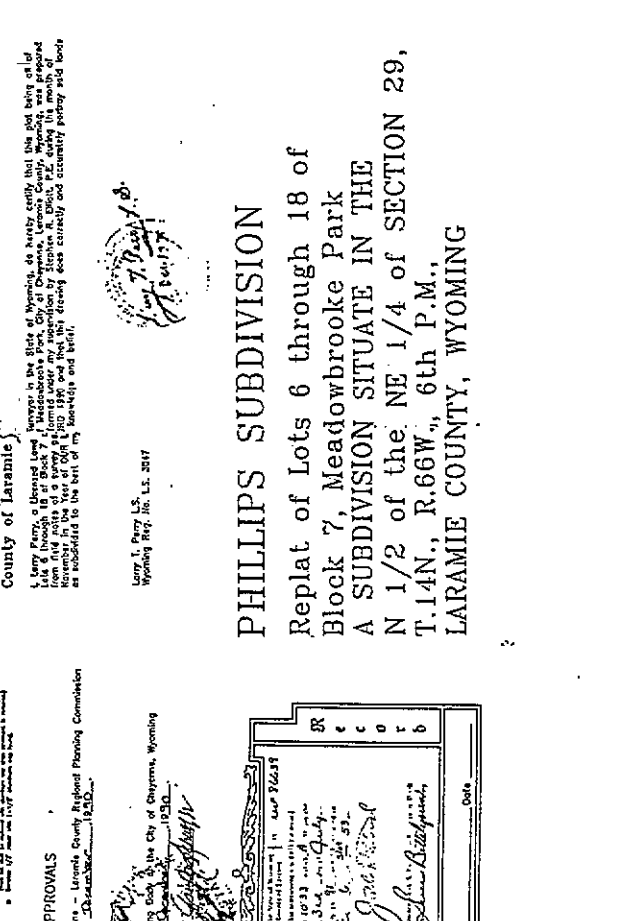
Approved by the Cheyenne - Laramie County Regional Planning Commission  
City of Cheyenne, Wyoming  
City Clerk

**APPROVALS**

Approved by the Cheyenne - Laramie County Regional Planning Commission  
City of Cheyenne, Wyoming  
City Clerk

**APPROVALS**

Approved by the Cheyenne - Laramie County Regional Planning Commission  
City of Cheyenne, Wyoming  
City Clerk



**PHILLIPS SUBDIVISION**

Replat of Lots 6 through 18 of Block 7, Meadowbrooke Park A SUBDIVISION SITUATE IN THE N 1/2 of the NE 1/4 of SECTION 29, T.14N., R.66W., 6th P.M., LARAMIE COUNTY, WYOMING

**APPROVALS**

Approved by the Cheyenne - Laramie County Regional Planning Commission  
City of Cheyenne, Wyoming  
City Clerk

**APPROVALS**

Approved by the Cheyenne - Laramie County Regional Planning Commission  
City of Cheyenne, Wyoming  
City Clerk

