



First American Title™

These documents are provided by First American Title as a courtesy to you. Should you have any questions regarding these documents, please contact your Realtor or a Real Estate Attorney.

Please be advised that any provision contained in this document, or in a document that is attached, linked, or referenced in this document, that under applicable law illegally discriminates against a class of individuals based upon personal characteristics such as race, color, religion, sex, sexual orientation, gender identity, familial status, disability, national origin, or any other legally protected class, is illegal and unenforceable.

CERTIFICATE OF SURVEYOR

State of Wyoming }
County of Carbon }
I, R. L. HUBBARD, Surveyor of Carbon County, Wyoming, do hereby certify that the foregoing plat, containing the description of the lots and blocks shown thereon, is a true and correct copy of the original plat on file in my office, and that the same was duly recorded in the public records of said county on the 15th day of April, 1928.



CERTIFICATE OF VACATION

KNOW ALL MEN BY THESE PRESENTS, that the undersigned, R. L. Hubbard, Surveyor of Carbon County, Wyoming, do hereby certify that the following plat, containing the description of the lots and blocks shown thereon, is a true and correct copy of the original plat on file in my office, and that the same was duly recorded in the public records of said county on the 15th day of April, 1928.



DEDICATION

FROM ALL MEN BY THESE PRESENTS, I, R. L. Hubbard, Surveyor of Carbon County, Wyoming, do hereby certify that the following plat, containing the description of the lots and blocks shown thereon, is a true and correct copy of the original plat on file in my office, and that the same was duly recorded in the public records of said county on the 15th day of April, 1928.



ACKNOWLEDGEMENT

State of Wyoming }
County of Carbon }
I, R. L. Hubbard, Surveyor of Carbon County, Wyoming, do hereby certify that the following plat, containing the description of the lots and blocks shown thereon, is a true and correct copy of the original plat on file in my office, and that the same was duly recorded in the public records of said county on the 15th day of April, 1928.

APPROVALS

Approved by the Carbon County Board of Commissioners this 15th day of April, 1928.
R. L. Hubbard, Surveyor



Approved by the Board of County Commissioners of Carbon County, Wyoming, this 15th day of April, 1928.
R. L. Hubbard, Surveyor

Table with columns for 'CURVE DATA' and 'CURVE DATA'. It contains numerical data for various curve segments, including stationing and curve lengths.

NOTES

- 1. State of Wyoming, 44th Session, 1927, Official Plat Act.
2. Section 10, 10th Sec. 23, 10th and 23rd of Carbon Co.
3. Plat of Rolling Hills, Carbon County, Wyoming, recorded in the public records of said county on the 15th day of April, 1928.

LEGEND

- 1. 80' x 100' x 100' x 80' (Square)
2. 100' x 100' (Square)
3. 100' x 100' (Square)
4. 100' x 100' (Square)

GENERAL NOTE

County Commission, Carbon County, Wyoming, do hereby certify that the following plat, containing the description of the lots and blocks shown thereon, is a true and correct copy of the original plat on file in my office, and that the same was duly recorded in the public records of said county on the 15th day of April, 1928.

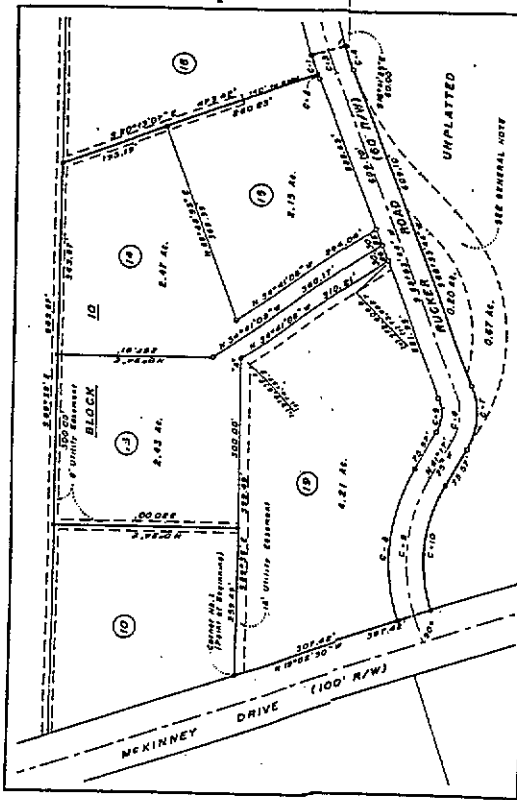
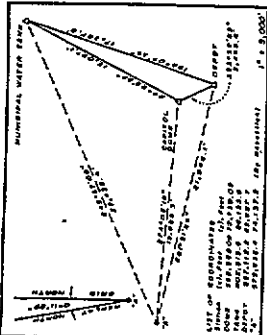
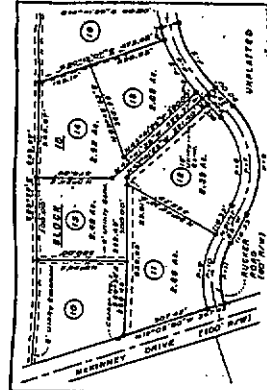
METRIC CONVERSIONS

One foot = 0.3048 meter
One inch = 2.54 centimeters
One mile = 1.60934 kilometers



FILING RECORD

1/15
2/15
3/15
4/15
5/15
6/15
7/15
8/15
9/15
10/15
11/15
12/15
13/15
14/15
15/15
16/15
17/15
18/15
19/15
20/15
21/15
22/15
23/15
24/15
25/15
26/15
27/15
28/15
29/15
30/15
31/15
32/15
33/15
34/15
35/15
36/15
37/15
38/15
39/15
40/15
41/15
42/15
43/15
44/15
45/15
46/15
47/15
48/15
49/15
50/15



REPLAT OF
LOTS 11-15,
BLOCK 10,
Rolling Hills Estates,
Fourth Filing

A SUBDIVISION SITUATE IN THE E1/4 OF SEC. 23, T. 14 N., R. 6 W., 6th P.M., LARAMIE COUNTY, WYOMING

R. L. HUBBARD - LAND SURVEYOR
Carbon County, Wyo. No. 217-1001

33643

Reception No. JANET C. WHITEHEAD, Receiver

DECLARATION OF PROTECTIVE COVENANTS



ROLLING HILLS ESTATES, INC.,
a Wyoming corporation

TO

THE PUBLIC:

KNOW ALL MEN BY THESE PRESENTS: That ROLLING HILLS ESTATES, INC., a Wyoming corporation, the present owner of E1/2, Section 33, Township 14 North, Range 67 West of 6th P.M., Laramie County, Wyoming, does hereby covenant and agree that Lots 1 through 18, Block 10, and all of Block 11, Fourth Filing, Rolling Hills Estates, Laramie County, Wyoming, shall be subject to protective covenants hereinafter set forth and said corporation does further covenant and agree that any subsequent grants or any lot, tract or parcel of said real property shall be subject to the following covenants and restrictions:

1. No lot shall consist of less than 1.9 acres and dwelling density shall be in conformity with existing zoning.
2. No residence shall be placed on a lot in Rolling Hills Estates which is a basement house and no basement shall be constructed and then covered and used as a residence; any and all buildings constructed on any lot shall be constructed in a good and workmanlike manner. Each residence shall have at least a one-car garage.
3. No building shall be erected nearer than twenty-five (25) feet to any boundary along a street, or so that any part of said building is closer than twenty-five (25) feet to any other boundary lines of each lot.
4. For the purpose of this covenant eaves, steps and open porches shall be considered as part of the building.
5. No stock piles of sand, gravel, or dirt shall be maintained on any lot for a period of more than six (6) months after completion of construction on the lot.
6. Any animal shelter or pen shall be at least one hundred (100) feet from any neighboring dwelling.
7. No lot shall be divided, subdivided, split or sold in any manner whatsoever in parcels less than the acreage originally filed.
8. No building shall be erected, placed, or altered on any lot until the construction plans and specifications and a plan showing the location of the structure has been approved by the Architectural Control Committee as to quality of workmanship and materials, harmony of external design with existing structures, and as to location with respect to topography and finish grade elevation. No fence or wall shall be erected, placed or altered on any lot nearer to any street than the minimum building setback lines unless similarly approved.
9. Any structure must be closed in and exterior finished within six (6) months from date of start of construction.
10. The Architectural Control Committee shall be composed of the President and Treasurer of Rolling Hills Estates, Inc., and the owner of record of a lot in Rolling Hills Estates. A majority of the committee may designate a representative to act for it. In the event of death or resignation of any member of the committee,

Restrictions indicating a preference, limitation or discrimination based on race, color, religion, sex, handicap, familial status, or national origin are hereby deleted to the extent such restrictions violate 42 USC 3604(c).

the remaining members shall have full authority to designate a successor. When there are thirty (30) registered owners of tracts (lots), said owners shall have the right to elect three (3) members to said Committee from among said owners who shall thereafter serve as members of the Committee. A member may be replaced by vote of a majority of tract owners at any time.

11. The Committee's approval or disapproval as required in these covenants shall be in writing. In the event the Committee or its designated representative fails to approve or disapprove within thirty (30) days, after plans and specifications have been submitted to it, or in any event if no suit to enjoin the construction has been commenced prior to the completion thereof, approval will not be required and the related covenants shall be deemed to have been fully complied with.

12. A single family dwelling shall have a minimum fully enclosed ground floor area devoted to living purposes, exclusive of porches, terraces and garage of one thousand (1000) square feet, except that where the said principal dwelling is a one and one-half (1 1/2) or two (2) story dwelling the minimum may be reduced to six hundred (600) square feet of ground floor area, providing that the total living area of the one and one-half (1 1/2) or two (2) floors is not less than nine hundred (900) square feet.

13. Sewage shall be disposed of only by and through a septic system of adequate dimensions and capacity and of a type approved by the State of Wyoming Department of Public Health. No septic tank or field systems shall be nearer than fifty (50) feet to any building plot line except with the consent of the appropriate health officials of the County and State, and no sewage, waste water, trash, garbage or debris shall be emptied, discharged, or permitted to drain into any body of water in or adjacent to the property. No outside toilets or privies shall be permitted upon the premises. All toilet facilities must be a part of the residence and shall be of a modern flush type and connected with a proper septic tank system.

14. No tract shall be used or maintained as a dumping ground for rubbish or junk, specifically junked cars, unlicensed cars, appliances, etc. Trash, garbage or other waste shall be kept only in sanitary containers. All incinerators or other equipment for the storage or disposal of such material shall be kept in clean and sanitary condition.

15. No more than four (4) household pets may be kept on any one tract and no more than two (2) horses shall be kept, raised or bred on any one tract; not more than fifteen (15) poultry of any kind may be kept on any one tract. 4-H projects per tract are permitted but must not be more than one (1) calf or lamb and no swine. All poultry shall be kept penned at all times and no guineas are permitted.

16. No sign of a commercial nature shall be displayed to the public view, except, however, one sign of not more than thirty-two (32) square feet may be used to advertise the property for sale, or rent, or to be used by a building to advertise the property during the construction and sales period.

17. No noxious or offensive activity shall be carried on upon any lot, nor shall anything be done thereon which may be or may become an annoyance or nuisance to the neighborhood.

18. No oil drilling, oil development operations, oil refining, quarrying or mining operations of any kind shall be permitted upon or in any lot, nor shall oil wells, tanks, tunnels, mineral excavations or shafts be permitted upon or in any lot, or derrick or other structure designed for use in boring for oil or natural gas shall be erected, maintained or permitted upon any lot.



19. Home Owners Association: At such time as seventy five (75%) percent of the total residential sites are sold or under contract, a meeting of all owners shall be called and an association formed and from that time forward the association shall be responsible for the maintenance and operation of all common recreational facilities, enforcement of the covenants, and such other duties as normally are in the scope of such associations.

20. Vehicle Parking: Vehicles not in running condition shall not be parked in front of a residence or on a public street. All campers, trailers, boat and other vehicles must be parked no closer than the front line of the residence, except pickup mounted campers used as a regular means of transportation.

21. All vehicles shall be operated in accordance with the vehicle laws of the County of Laramie, and State of Wyoming.

22. Enforcement shall be by proceeding at law or in equity, against any person or persons violating or attempting to violate any covenant, either to restrain violation or recover damages.

23. Invalidation of any one of these covenants by judgment or court order shall in no way affect any of the other provisions which shall remain in full force and effect.

24. This Declaration of Protective Covenants shall be construed to be part of the conveyance of any of the premises herein described which may be hereafter executed by any of the parties hereto or any of their grantees, heirs, executors, successors or assigns without being mentioned therein.

25. Term of Covenants: Shall run with land twenty (20) years and extend automatically except by written and recorded instrument signed by two-thirds (2/3) of the owners then of record, agreeing to change the covenants in part or whole. A plat is attached hereto, marked "Exhibit A", covering the above-described real property.

DATED this 5th day of April, 1977.

ROLLING HILLS ESTATES, INC.
a Wyoming corporation

BY: Arthur L. Garfield
President



ATTEST:

Robert C. McKinney
Ass't Secretary



STATE OF WYOMING)
) ss.
COUNTY OF LARAMIE)

5th The foregoing instrument was acknowledged before me this day of April, 1977, by Arthur L. Garfield.

Witness my hand and official seal.

PEARL B. MCKINNEY - Notary Public
County of Laramie State of Wyoming
My Commission expires October 11, 1979
My Commission Expires

Pearl B. McKinney
Notary Public