

SURVEYOR'S CERTIFICATE

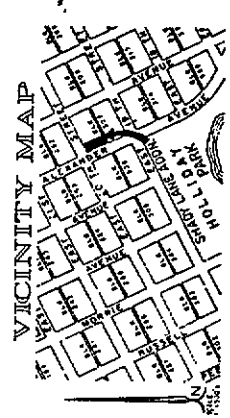
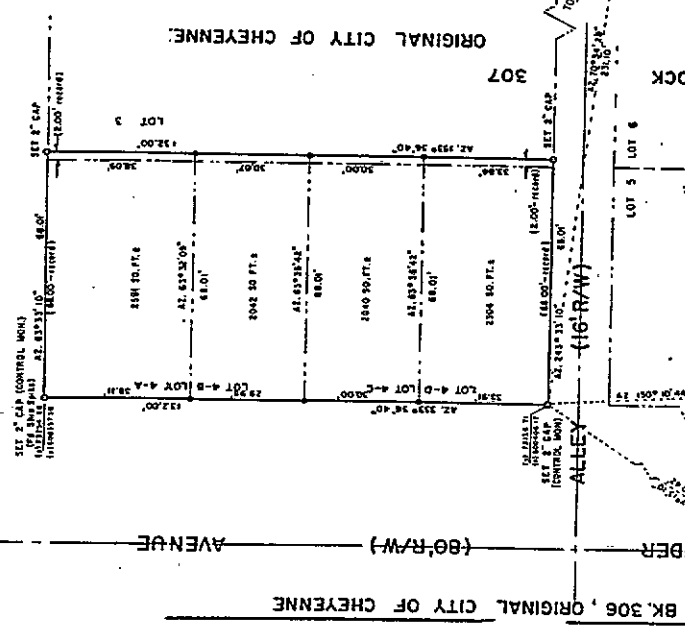
I, William D. Brown, a Professional Land Surveyor registered in the State of Wyoming, hereby certify that this Replat was prepared from the files of an actual survey made by me during the month of _____, 1984. The plat is correct and accurately shows the lots, blocks, and boundary of Block 252, Lot 1001-1010 at Town Section 10, the best of my knowledge.

Witness my hand and seal this _____ day of _____, 1984.
 William D. Brown - L.S. 586



BK. 252, ORIGINAL CITY OF CHEYENNE

E. 20th (80' R/W) - STREET



NOTES

- BASIS OF ADJUSTING - City of Cheyenne Control Network
- Set 5/8" Rear and Sure-Tip
- Lot 1001 Will be Monitored After Completion of Construction.

FILE RECORD
 742365
 THE ENGINEER HAS FILED THE REPEAT OF THIS REPLAT IN THE OFFICE OF THE CITY CLERK OF CHEYENNE, WYOMING.
 Joseph C. Brown
 1001-1010

DEDICATION

THAT ALL HEREBY THESE PRESENTS THAT:

Carroll M. Vye and Myrna J. Vye, husband and wife, owners in fee hereby declare the condition of said land to be their free act and deed and in accordance with their desires.

Carroll M. Vye
 Myrna J. Vye

ACKNOWLEDGMENT

State of Wyoming) ss
 County of Laramie)

The dedication instrument was acknowledged before me by Carroll M. Vye and Myrna J. Vye, this _____ day of _____, 1984, witness my hand and official seal.

Notary Public _____
 My commission expires: August 4, 1987.

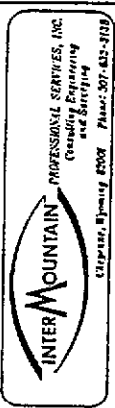
APPROVALS

Approved by the Cheyenne-Laramie County Regional Planning Commission this _____ day of _____, 1984.
 Attest: _____ Secretary

Approved by the City Council of the City of Cheyenne, Wyoming this _____ day of _____, 1984.
 Attest: _____ City Clerk

SHADY LANE ADDITION

A REPEAT OF THE WEST 2' OF LOT 3 AND LOT 4 OF BLOCK 252, ORIGINAL CITY OF CHEYENNE, WYOMING.



Job No. 85-101
 Date 12/27/84
 Plotted 1/1/85

