PLAT OF SOUTH CHEYENNE.

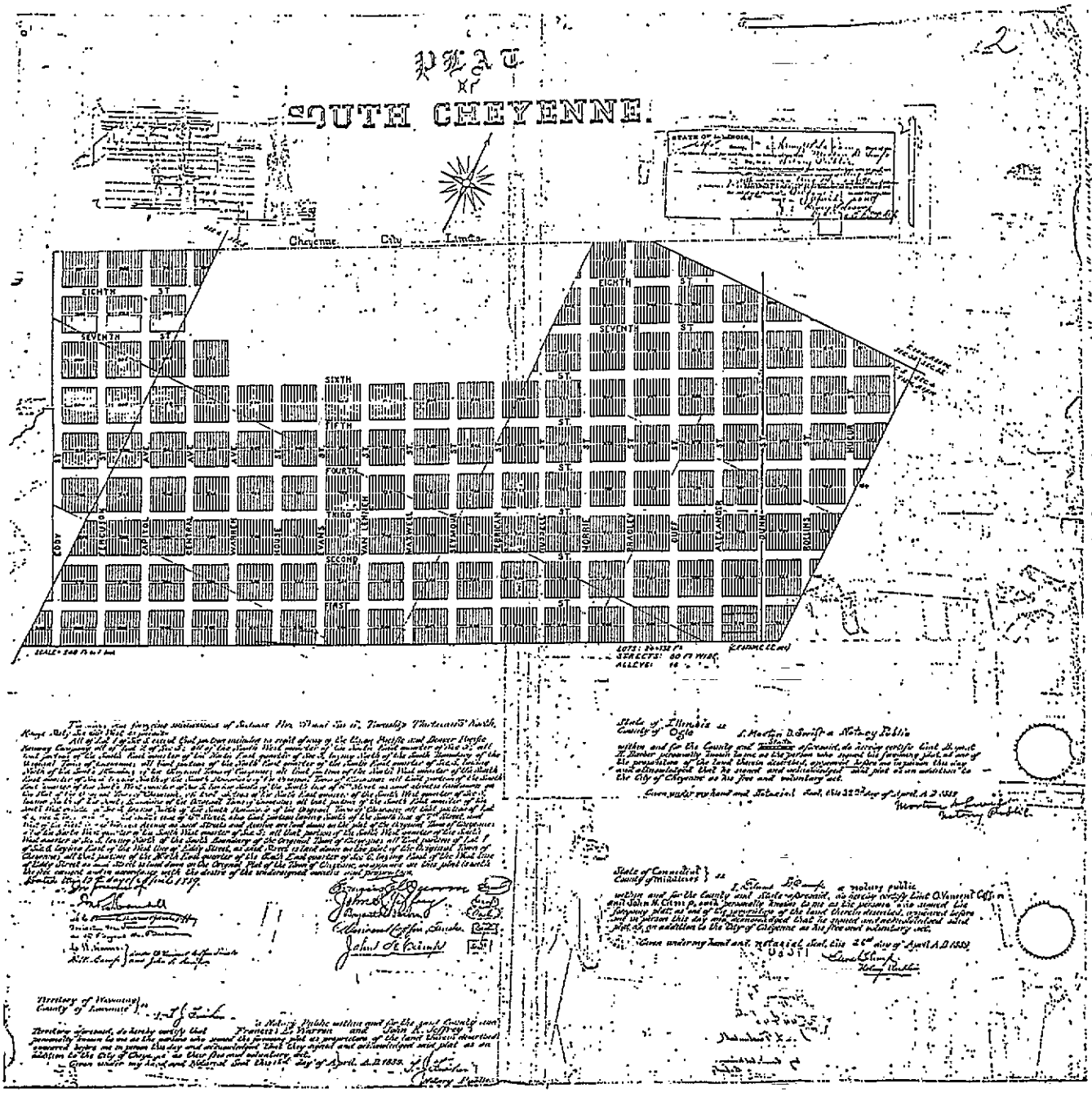

The within and foregoing plat and subdivision of Section Five (5) and Six (6), Township Thirteen (13) North, Range Sixty (60) West of the 6th P.M.

All of Lot 1 of Sec 6 except that portion included in right of way of the Union Pacific and Denver Pacific Railway Company and all of Lot 2 of Sec 6, and all that part of the South West quarter of the N.E. and that portion of the South East quarter of the North East quarter of the N.W. lying North of the South Boundary of the original Town of Cheyenne, all that portion of the South East quarter of the S.E. and South West quarter of the S.W. lying North of the South Boundary of the original Town of Cheyenne, all that portion of the South East quarter of the North East quarter of Sec 7 lying North of the South Boundary of the original Town of Cheyenne and all that portion of the South West quarter of the N.W. and North West quarter of the S.W. lying North of the South line of "E" Street as now platted and known on the plat of the original Town of Cheyenne and all that portion of the South East quarter of the N.E. and North East quarter of the S.E. lying North of the South line of "E" Street as now platted and known on the plat of the original Town of Cheyenne and all that portion of the South West quarter of the S.W. and South East quarter of the S.E. lying North of the South line of "E" Street as now platted and known on the plat of the original Town of Cheyenne and all that portion of the South West quarter of the S.W. and South West quarter of the N.W. lying North of the South Boundary of the original Town of Cheyenne and all that portion of Lot 1 of Sec 8 lying East of the West line of Eddy Street as now platted and known on the plat of the original Town of Cheyenne, all that portion of the North East quarter of the N.E. lying East of the West line of Eddy Street as now platted and known on the Original Plat of the Town of Cheyenne, as surveyed are this plat is made the plat thereof and in accordance with the desire of the undersigned owners and proprietors.

Dated this 6 day of April 1889.

Frances E. Warren
John R. Jeffrey
Clarimond Coffin Lincoln
John H. Clark

Territory of Wyoming } ss
County of Laramie }

I, [illegible] a Notary Public within and for the said County and Territory do hereby certify that Frances E. Warren and John R. Jeffrey personally known to me as the persons who signed the foregoing plat as proprietors of the land therein described, appeared before me in person this day and acknowledged that they signed and subscribed said plat as their free and voluntary act.

Given under my hand and Notarial Seal this 22nd day of April A.D. 1889.

Notary Public.

State of Illinois } ss
County of Ogle }

I, Martin D. Swift a Notary Public within and for the County and State aforesaid, do hereby certify that I myself H. Barber personally known to me as the person who signed the foregoing plat, as one of the proprietors of the land therein described, appeared before me in person this day and acknowledged that he signed and subscribed said plat as an addition to the City of Cheyenne as his free and voluntary act.

Given under my hand and Notarial Seal, this 22nd day of April A.D. 1889.

Notary Public.

State of Connecticut } ss
County of Middlesex }

I, [illegible] a notary public within and for the County and State aforesaid, do hereby certify that C. Vincent Clark and John H. Clark personally known to me as the persons who signed the foregoing plat as one of the proprietors of the land therein described, appeared before me in person this day and acknowledged that he signed and subscribed said plat as an addition to the City of Cheyenne as his free and voluntary act.

Given under my hand and Notarial Seal, this 26th day of April A.D. 1889.

Notary Public.

Territory of Wyoming } ss
County of Laramie }

I, [illegible] a Notary Public within and for the said County and Territory do hereby certify that Frances E. Warren and John R. Jeffrey personally known to me as the persons who signed the foregoing plat as proprietors of the land therein described, appeared before me in person this day and acknowledged that they signed and subscribed said plat as their free and voluntary act.

Given under my hand and Notarial Seal this 22 day of April A.D. 1889.

Notary Public.

FIRST AMERICAN

SOUTH CHEYENNE

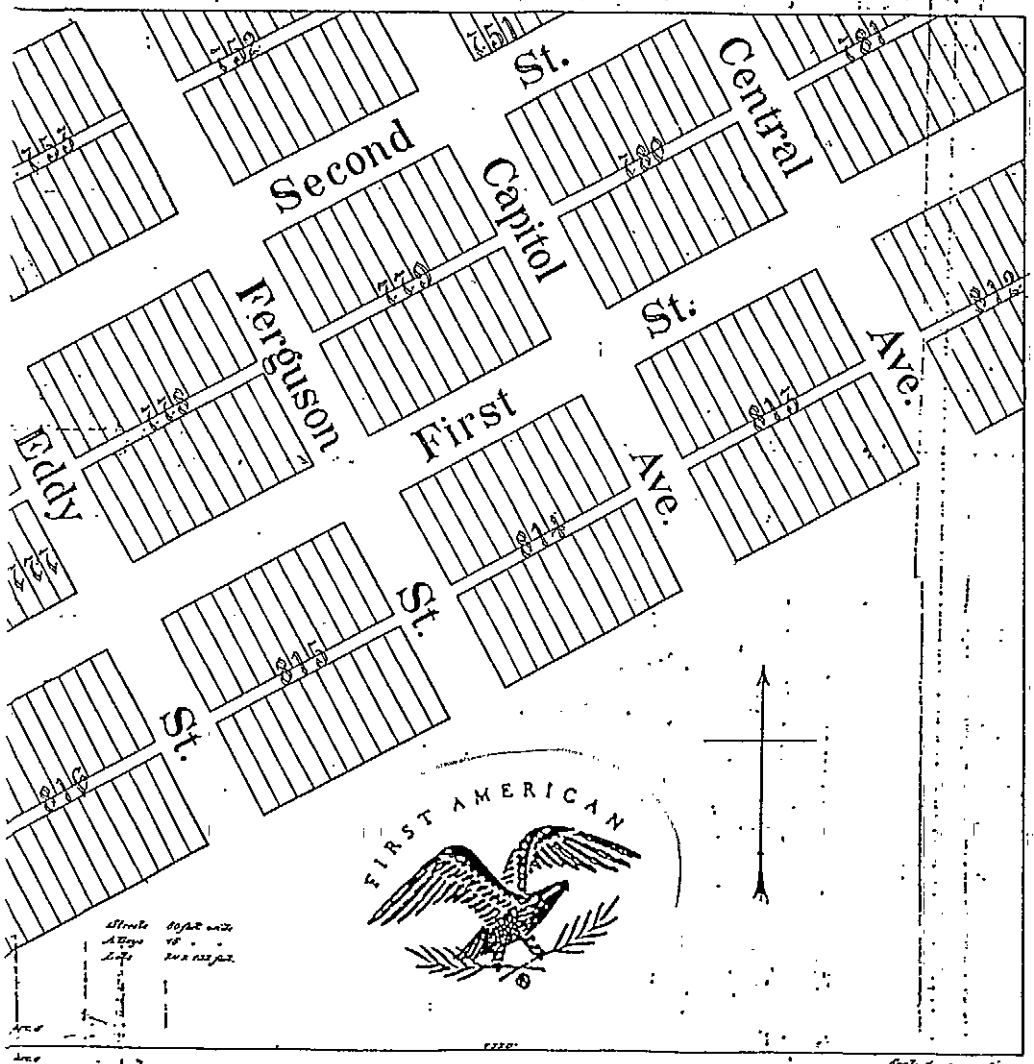

July ... 30
... A ... Clerk
... Deputy

Know ye by Witness, that Witnesses, Francis E. Warren, John H. Jeffery, Bryant B. Gardner, E. Kennard Griffin, Trustee and John K. Kemp were on the 15th day of April, A.D. 1889, the owners of all those Lands included within that certain Addition to the City of Cheyenne in the County of Laramie and Territory of Wyoming known as South Cheyenne, and did on said day, we all respects according to law, subdivide said lots into said lands, and file for record and cause to be recorded, said survey and survey plat, statements and certificates duly executed and acknowledged in the Office of the Clerk of said Laramie County, and,

Whereas, said Francis E. Warren, John H. Jeffery, Bryant B. Gardner, E. Kennard Griffin, Trustee and John K. Kemp did heretofore sell and convey to Charles Cremer as owner of the lands included in the said South Cheyenne Addition, as are within the South West quarter of the South West quarter of Section Two (2), Township Thirteen (13) North, Range Sixty-one (61) West, of the Sixth (6th) Principal Meridian, said Lands as included being more particularly shown on a Plat thereof hereto annexed, with the Lots, Blocks, Streets and Alleys of the same laid down as in the said South Cheyenne Addition, and,

Whereas the said Francis E. Warren, John H. Jeffery, Bryant B. Gardner, E. Kennard Griffin, Trustee and John K. Kemp, and Charles Cremer are the only owners interested in said Addition and desire to execute the said Plat as to all of the same included within the South West quarter of the South West quarter of said Section Two (2), Township Thirteen (13) North, Range Sixty-one (61) West, of the Sixth (6th) Principal Meridian.

Now the said Francis E. Warren, John H. Jeffery, Bryant B. Gardner, E. Kennard Griffin, Trustee and John K. Kemp and Charles Cremer, hereby declare it to be executed, that Plat of the survey of said Addition as included in the South West quarter of the South West quarter of said Section Two (2), being that part thereof more particularly shown on the Plat hereto annexed.

In Witness Whereof we have hereunto set our hands and affixed our seals this 30th day of [illegible] A.D. 1890.

In presence of
Frank W. Bliss
Samuel G. Corthell
Thos Pressprich
Notary Public
County of Laramie

E. Kennard Griffin, Trustee
John H. Kemp
Charles Cremer

I, [illegible] a Notary Public within and for the County and Territory aforesaid, do hereby certify that Francis E. Warren and John H. Jeffery to me personally known to be the persons whose names are subscribed to the foregoing instrument, appeared before me this day in person and acknowledged that they signed, sealed and executed the said instrument as their free and voluntary act for the uses and purposes therein set forth.

Given under my hand and Notarial Seal, this 30th day of [illegible] A.D. 1890.

[illegible]
Notary Public

State of Illinois
County of Cook } ss.

I Henry P. Lawson, a Clerk of the County Court, within and for said County, in the State aforesaid, do hereby certify that Bryant B. Gardner to me personally known to be the person whose name is subscribed to the foregoing instrument, appeared before me this day in person and acknowledged that he signed, sealed and executed the said instrument as his free and voluntary act for the uses and purposes therein set forth. I further certify that the said instrument is executed and acknowledged according to the laws of the State of

Witness my hand and the seal of said Court, this 30th day of April A.D. 1890.

Henry P. Lawson, Clerk
By Stephen C. Lawson, Deputy

State of Connecticut
County of Middlesex

I, Archer B. Cuff Jr. a Clerk of the State Court, within and for said County in the State aforesaid, do hereby certify that E. Kennard Griffin, Trustee and John H. Kemp to me personally known to be the persons whose names are subscribed to the foregoing instrument, appeared before me this day in person and acknowledged that they signed, sealed and executed the said instrument as their free and voluntary act for the uses and purposes therein set forth. I further certify that the said instrument is executed and acknowledged according to the laws of the State of

Witness my hand and the seal of said Court, this 4th day of June A.D. 1890

Archer B. Cuff Jr.
A Clerk of the Superior Court
For said Middlesex County

State of Illinois
County of Peoria }

I, James E. Ellsbury a Clerk of the County Court, within and for said County in the State aforesaid, do hereby certify that Charles Cremer to me personally known to be the person whose name is subscribed to the foregoing instrument, appeared before me this day in person and acknowledged that he signed, sealed and executed the said instrument as his free and voluntary act for the uses and purposes therein set forth.

I further certify that the said instrument is executed and acknowledged according to the laws of the State of

Witness my hand and the seal of said Court, this 23rd day of June A.D. 1890

James E. Ellsbury
Clerk

Re-Plat of a part of South Cheyenne.

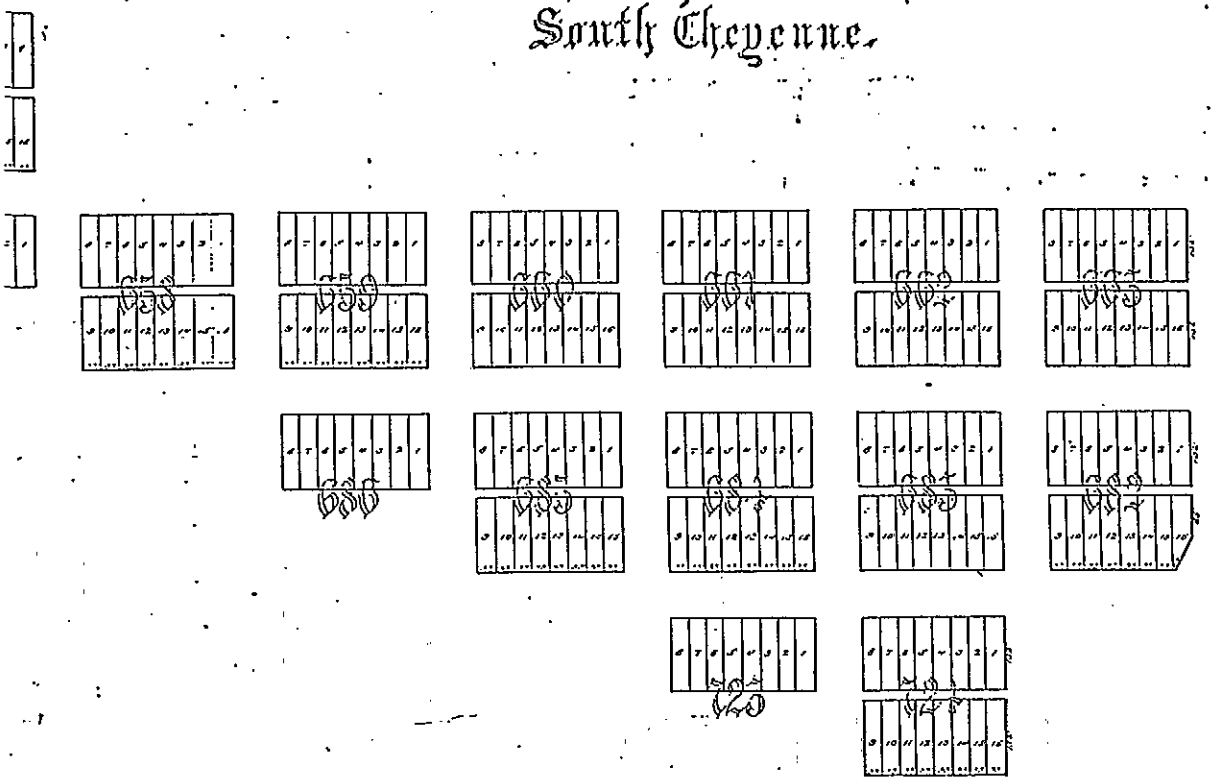

The above and foregoing subdivision and rearrangement of Bl[illegible] Six hundred and Twenty six (626), six hundred and fifty eight (658), six hundred a[illegible] fifty nine (659), six hundred and sixty (660), six hundred and sixty one (661), six hun[illegible] and sixty two (662), six hundred and sixty three (663), six hundred and eighty two [illegible] six hundred and eighty three (683), six hundred and eighty four (684), six hundred [illegible] eighty five (685), seven hundred and twenty four (724), and the North half of Blocks [illegible] hundred and fifty seven (657), six hundred and eighty six (686), and seven hundred a[illegible] twenty three (723) in South Cheyenne, as said Blocks and parts of Blocks are laid and described in the Original Plat of South Cheyenne, on file in the Office of the C[illegible] Clerk and Ex-Officio Register of Deeds of Laramie County, State of Wyoming, as [illegible] on this plat, is with the free consent and in accordance with the desire of the undersi[illegible] Owner and Proprietor.

Given under my hand and seal this 12th day of November A.D.

In the presence of
E. T. Stahle

John Roberts

State of Wyoming }
County of Laramie } ss

I, E. T. Stahle, a Notary Public within and for s[illegible] County, in the State aforesaid, do hereby certify that John Roberts to me person[illegible] known to be the person whose name is subscribed to the foregoing instrument [illegible] before me this day in person and acknowledged that he signed, sealed and [illegible] the said instrument as his free and voluntary act for the uses and purposes therein [illegible]

Witness my hand and Notarial Seal this 12th day of November [illegible]

E. T. Stahle,
Notary Public.