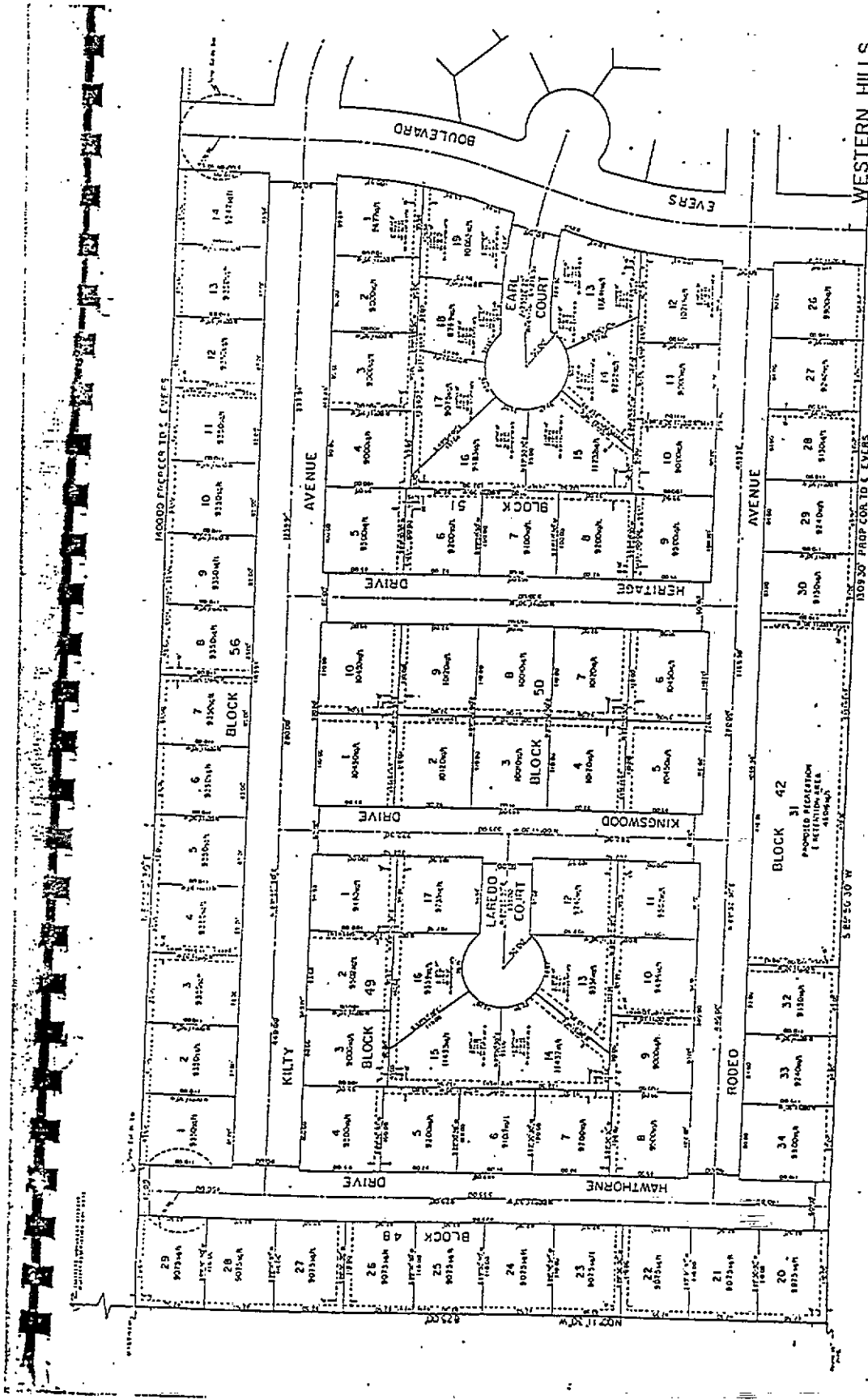




First American Title™

These documents are provided by First American Title as a courtesy to you. Should you have any questions regarding these documents, please contact your Realtor or a Real Estate Attorney.

Please be advised that any provision contained in this document, or in a document that is attached, linked, or referenced in this document, that under applicable law illegally discriminates against a class of individuals based upon personal characteristics such as race, color, religion, sex, sexual orientation, gender identity, familial status, disability, national origin, or any other legally protected class, is illegal and unenforceable.

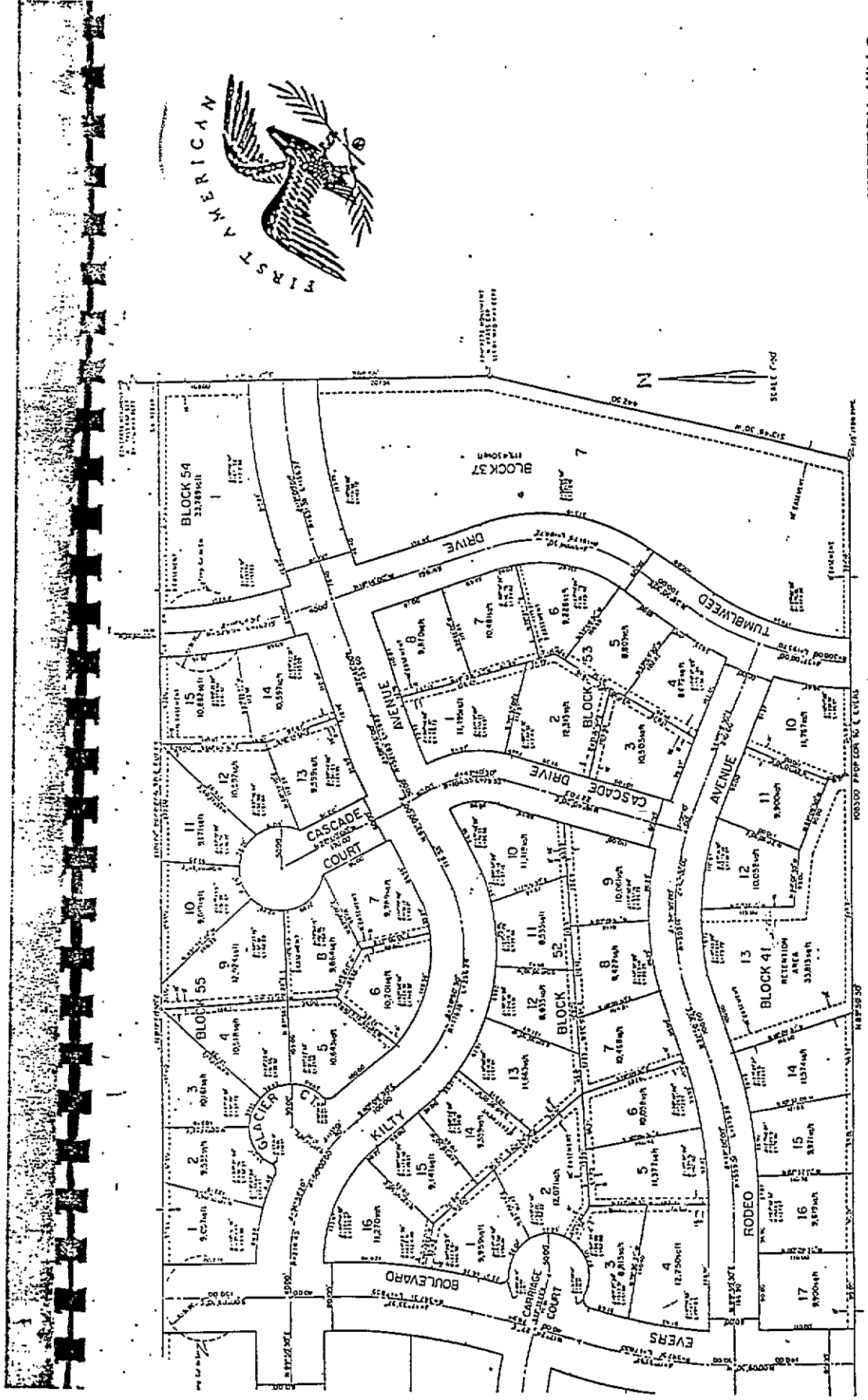


**WESTERN HILLS
ELEVENTH FILING**

A SUBDIVISION SITUATED IN THE
NORTH 1/4 OF SECTION 15, T. 14 N., R. 67 W., 6N1
LARABEE COUNTY, MISSISSIPPI

2	3	4	5
6	7	8	9
10	11	12	13
14	15	16	17
18	19	20	21
22	23	24	25
26	27	28	29
30	31	32	33
34	35	36	37
38	39	40	41
42	43	44	45
46	47	48	49
50	51	52	53
54	55	56	57
58	59	60	61
62	63	64	65
66	67	68	69
70	71	72	73
74	75	76	77
78	79	80	81
82	83	84	85
86	87	88	89
90	91	92	93
94	95	96	97
98	99	100	101
102	103	104	105
106	107	108	109
110	111	112	113
114	115	116	117
118	119	120	121
122	123	124	125
126	127	128	129
130	131	132	133
134	135	136	137
138	139	140	141
142	143	144	145
146	147	148	149
150	151	152	153
154	155	156	157
158	159	160	161
162	163	164	165
166	167	168	169
170	171	172	173
174	175	176	177
178	179	180	181
182	183	184	185
186	187	188	189
190	191	192	193
194	195	196	197
198	199	200	201
202	203	204	205
206	207	208	209
210	211	212	213
214	215	216	217
218	219	220	221
222	223	224	225
226	227	228	229
230	231	232	233
234	235	236	237
238	239	240	241
242	243	244	245
246	247	248	249
250	251	252	253
254	255	256	257
258	259	260	261
262	263	264	265
266	267	268	269
270	271	272	273
274	275	276	277
278	279	280	281
282	283	284	285
286	287	288	289
290	291	292	293
294	295	296	297
298	299	300	301
302	303	304	305
306	307	308	309
310	311	312	313
314	315	316	317
318	319	320	321
322	323	324	325
326	327	328	329
330	331	332	333
334	335	336	337
338	339	340	341
342	343	344	345
346	347	348	349
350	351	352	353
354	355	356	357
358	359	360	361
362	363	364	365
366	367	368	369
370	371	372	373
374	375	376	377
378	379	380	381
382	383	384	385
386	387	388	389
390	391	392	393
394	395	396	397
398	399	400	401
402	403	404	405
406	407	408	409
410	411	412	413
414	415	416	417
418	419	420	421
422	423	424	425
426	427	428	429
430	431	432	433
434	435	436	437
438	439	440	441
442	443	444	445
446	447	448	449
450	451	452	453
454	455	456	457
458	459	460	461
462	463	464	465
466	467	468	469
470	471	472	473
474	475	476	477
478	479	480	481
482	483	484	485
486	487	488	489
490	491	492	493
494	495	496	497
498	499	500	501
502	503	504	505
506	507	508	509
510	511	512	513
514	515	516	517
518	519	520	521
522	523	524	525
526	527	528	529
530	531	532	533
534	535	536	537
538	539	540	541
542	543	544	545
546	547	548	549
550	551	552	553
554	555	556	557
558	559	560	561
562	563	564	565
566	567	568	569
570	571	572	573
574	575	576	577
578	579	580	581
582	583	584	585
586	587	588	589
590	591	592	593
594	595	596	597
598	599	600	601
602	603	604	605
606	607	608	609
610	611	612	613
614	615	616	617
618	619	620	621
622	623	624	625
626	627	628	629
630	631	632	633
634	635	636	637
638	639	640	641
642	643	644	645
646	647	648	649
650	651	652	653
654	655	656	657
658	659	660	661
662	663	664	665
666	667	668	669
670	671	672	673
674	675	676	677
678	679	680	681
682	683	684	685
686	687	688	689
690	691	692	693
694	695	696	697
698	699	700	701
702	703	704	705
706	707	708	709
710	711	712	713
714	715	716	717
718	719	720	721
722	723	724	725
726	727	728	729
730	731	732	733
734	735	736	737
738	739	740	741
742	743	744	745
746	747	748	749
750	751	752	753
754	755	756	757
758	759	760	761
762	763	764	765
766	767	768	769
770	771	772	773
774	775	776	777
778	779	780	781
782	783	784	785
786	787	788	789
790	791	792	793
794	795	796	797
798	799	800	801
802	803	804	805
806	807	808	809
810	811	812	813
814	815	816	817
818	819	820	821
822	823	824	825
826	827	828	829
830	831	832	833
834	835	836	837
838	839	840	841
842	843	844	845
846	847	848	849
850	851	852	853
854	855	856	857
858	859	860	861
862	863	864	865
866	867	868	869
870	871	872	873
874	875	876	877
878	879	880	881
882	883	884	885
886	887	888	889
890	891	892	893
894	895	896	897
898	899	900	901
902	903	904	905
906	907	908	909
910	911	912	913
914	915	916	917
918	919	920	921
922	923	924	925
926	927	928	929
930	931	932	933
934	935	936	937
938	939	940	941
942	943	944	945
946	947	948	949
950	951	952	953
954	955	956	957
958	959	960	961
962	963	964	965
966	967	968	969
970	971	972	973
974	975	976	977
978	979	980	981
982	983	984	985
986	987	988	989
990	991	992	993
994	995	996	997
998	999	1000	1001





WESTERN HILLS
ELEVENTH FILING
A SUBDIVISION SITUATED IN THE
NW1/4 OF SECTION 13, T. 14 N., R. 67 W., 6th
LAREAU COUNTY, WYOMING

STATE OF WYOMING
COUNTY OF LARAMIE

RECORDED DEC 6 1983 3:27 O'CLOCK P.M.
24919
Rec. Sub. No. 111-1551 WHITEHEAD, Records



TO THE PUBLIC:

DATE: NOVEMBER 10, 1983

DECLARATION OF PROTECTIVE COVENANTS

The undersigned, being the owners in fee simple of the following described property situate in Laramie County, Wyoming, to-wit:

- Lots 26 thru 30, inclusive, and Lots 32, 33 and 34, Block 42;
 - Lots 20 thru 29, inclusive, Block 43;
 - Lots 1 thru 17, inclusive, Block 49;
 - Lots 1 thru 10, inclusive, Block 50;
 - Lots 1 thru 19, inclusive, Block 51; and,
 - Lots 1 thru 14, inclusive, Block 56,
- all in Western Hills, Eleventh Filing, an Addition to the City of Cheyenne, Laramie County, Wyoming.

do hereby make this Declaration of Protective Covenants applicable to all of the described property.

1. One Family Residences Required in Filing: No lot shall be used except for a one family dwelling residential purpose and no building shall be erected, altered, placed or permitted to remain on any lot other than the unit above authorized.

2. Architectural Control: No building shall be erected, placed or altered on any lot until the construction plans and specifications and a plan showing the location of the structure have been approved by the architectural control committee as to quality of workmanship and materials, harmony of external design with existing structures, and location with respect to topography and finish grade elevations. All construction shall be new and no buildings or building may be removed from another location to any site within this subdivision. No fence or wall shall be erected, placed or altered on any lot nearer to any street than the minimum building set-back line. There shall be no front yard fencing. Approval shall be provided in paragraph 16.

3. Dwelling Quality and Size: No dwelling shall have less than 1200 square feet without a basement or 1000 square feet with basement. Tri-level houses shall have not less than 1000 square feet on the upper two levels and bi-levels or split-levels shall be considered the same as a basement house with not less than 900 square feet on the main floor. A two-story house shall have not less than 1000 square feet on the first floor and not less than 750 square feet on the second floor. The square footage shall be determined by measurement of the framing dimensions of the living quarters only. No storage areas or garages shall be considered in determining the square footage. No dwelling shall have less than 20% of the exterior surface covered with appropriate masonry, exclusive of fireplaces.

4. Minimum Lot Size and Building Locations:

A) No residential structure shall be erected or placed on any tract having less than 6,000 square feet or has a front footage of less than 50 feet at setback line.

B) No structure shall be located closer to the front or rear lot line than 20 feet.

C) No structure shall be located closer than 5 feet from the side lot lines.

D) For the purposes of this covenant, eaves, steps, and open porches shall be considered as a part of the building provided, however, that this shall not be construed to permit any portion of a building, on a lot to encroach upon another lot.

Restrictions indicating a preference, limitation or discrimination based on race, color, religion, sex, handicap, ancestry, or national origin are hereby rejected and such provisions shall be null and void under the Fair Housing Act, 42 USC 3604(c).

5. Easements: Easements for installation and maintenance of utilities and drainage facilities are reserved as shown on the recorded Plat. Within these easements, no structure, planting or other material shall be placed or permitted to remain which may damage or interfere with the installation and maintenance of utilities, or which may change the direction of flow of drainage channels in the easements, or which may obstruct or retard the flow of water through drainage channels in the easements. The easement area of each lot and all improvements in it shall be maintained continuously by the owner of the lot, except for those improvements for which public authority or utility company is responsible.

6. Nuisances: No noxious or offensive activity shall be carried on upon any lot, nor shall anything be done thereon which may be or may become an annoyance or nuisance to the neighborhood.

7. Temporary Structures: No structure of a temporary character, trailer, basement, tent, shack, garage, barn or other outbuilding shall be used on any lot at any time as a residence either temporarily or permanent.

8. Parking and Non-Operative Vehicles and Facilities: Parking of trailer-campers, truck-campers, bus-campers and otherwise large vehicles such as stock trucks and trailers shall be limited to a period of 72 hours, when parked on the street in front of a residence or a parking area between the front building line and the street.

The parking of boats and trailers on the street or on any parking area between the front building line of a residence and a street shall be of a temporary nature and not to be left parked in such a location for storage from one season to another or while not in seasonal use.

Vehicles which are not in running condition or are in a state of disrepair shall not be parked on the street in front of a residence or in an on-the-front driveway or on any parking area between the front building line of any residence and the street for a period of more than 24 hours at any one time or as a repeated matter of practice.

9. Signs: No sign of any kind shall be displayed in the public view on any lot except one professional sign of not more than one square foot, one sign of not more than five square feet advertising the property for sale or rent, or signs used by a builder to advertise the property during the construction and sales periods.

10. Oil and Mining Operations: No oil drilling, oil development operations, oil refining, quarrying or mining operations of any kind shall be permitted upon or in any lot, nor shall oil wells, tanks, tunnels, mineral excavations or shafts be permitted upon or in any lot. No derrick or other structure designed for use in boring for oil or natural gas shall be erected, maintained or permitted upon any lot.

11. Livestock and Poultry: No animals, livestock or poultry of any kind shall be raised, bred or kept on any lot, except that dogs, cats and other household pets may be kept provided that they are not kept, bred or maintained for any commercial purpose.

12. Garbage and Refuse Disposal: No lot shall be used or maintained as a dumping ground for rubbish, trash, garbage and other waste shall not be kept except in sanitary containers. All incinerators or other equipment for the storage or disposal of such material shall be kept in a clean and sanitary condition.

13. Water Supply: No individual water supply system shall be permitted on any lot unless such system is located, constructed and equipped in accordance with the requirements, standards and recommendations of Laramie County, Wyoming.

14. Sight Distance at Intersections: No fence, wall, hedge or shrub planting which obstructs sight lines at elevations between 2 and 6 feet above the roadways shall be placed or permitted to remain on any corner lot within the triangular area formed by the street property lines and a line connecting them at points 25 feet from the intersection of the street lines, or in the case of a rounded property corner from the intersection of the street property lines extended. The same sight-line limitation shall apply on any lot within 10 feet from the intersection of a street property line with the edge of driveway or alley pavement. No tree shall be permitted to remain within such a distance of such intersections unless the foliage line is maintained at sufficient height to prevent obstruction of such sight lines.



15. The Architectural Control Committee is composed of the following persons: M. V. Federer and G. F. Vandehel. A majority of the committee may designate a representative to act for it. In the event of death, or resignation of any member of the committee, the remaining member shall have full authority to designate a successor. None of the members of the committee, nor their designated representative, shall be entitled to any compensation for services performed pursuant to this covenant. At any time, the then record owners of a majority of the lots shall have the power through a duly recorded written instrument to change the membership of the committee or to withdraw from the committee or restore to it any of its powers and duties.

16. Procedure: The Committee's approval or disapproval as required in these covenants shall be in writing. In the event the committee, or its designated representative, fails to approve within 30 days after plans and specifications have been submitted to it, or in any event, if no suit to enjoin the construction has been commenced prior to the completion thereof, approval will not be required and the related covenants shall be deemed to have been fully complied with.

17. Term: These covenants are to run with the land and shall be binding on all parties and all persons claiming under them for a period of thirty years from the date these covenants are recorded, after which time said covenants shall be automatically extended for successive periods of 10 years unless an instrument signed by a majority of the then owners of the lots has been recorded, agreeing to change said covenants in whole or in part.

18. Enforcement: In the event that any person shall violate any of these covenants, it shall be lawful for any owner of any lot or lots in the area or the Architectural Control Committee to maintain an action in law or in equity against any person or persons violating or attempting to violate any covenants either to restrain violation or to recover damages, and in addition, to recover from the party so violating such protective covenants reasonable attorney's fees required in the proceedings either to enjoin violation or for the recovery of the damages.

19. Severability: Invalidation of any of these covenants by judgment or court order shall in no wise affect any of the other provisions which shall remain in full force and effect.


DATED this 2 day of DEC, 19 83.

OWNERS
NORTHWEST ASSOCIATES,
a Partnership

By: M. V. Federer
M. V. Federer, President
Federer Development Co.

and
By: Gerald F. Vandehel
Gerald F. Vandehel
Beverly Vandehel
Beverly Vandehel

and
By: Bernard J. Lewkowski
Bernard J. Lewkowski
Valeria E. Lewkowski
Valeria E. Lewkowski



STATE OF WYOMING)
) ss
COUNTY OF LARAMIE)

Subscribed and sworn to before me by H. V. Federer, President of Federer Development Co., this 2nd day of December, 1983.

Witness my hand and official seal.

My Commission expires:

March 10, 1987

Vianna A. Spivack
Notary Public



STATE OF WYOMING)
) ss
COUNTY OF LARAMIE)


Subscribed and sworn to before me by Gerald F. Vandehel and Beverly Vandehel, husband and wife, this 2nd day of December 1983.

Witness my hand and official seal.

My Commission expires:

March 10, 1987

Vianna A. Spivack
Notary Public




STATE OF WYOMING)
) ss
COUNTY OF LARAMIE)

Subscribed and sworn to before me by Bernard J. Lewkowski and Valeria E. Lewkowski, husband and wife, this 14th day of November 1983.

Witness my hand and official seal.

My Commission expires:



Onita C. Hirst
Notary Public

