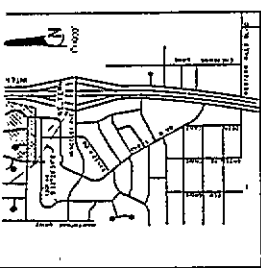
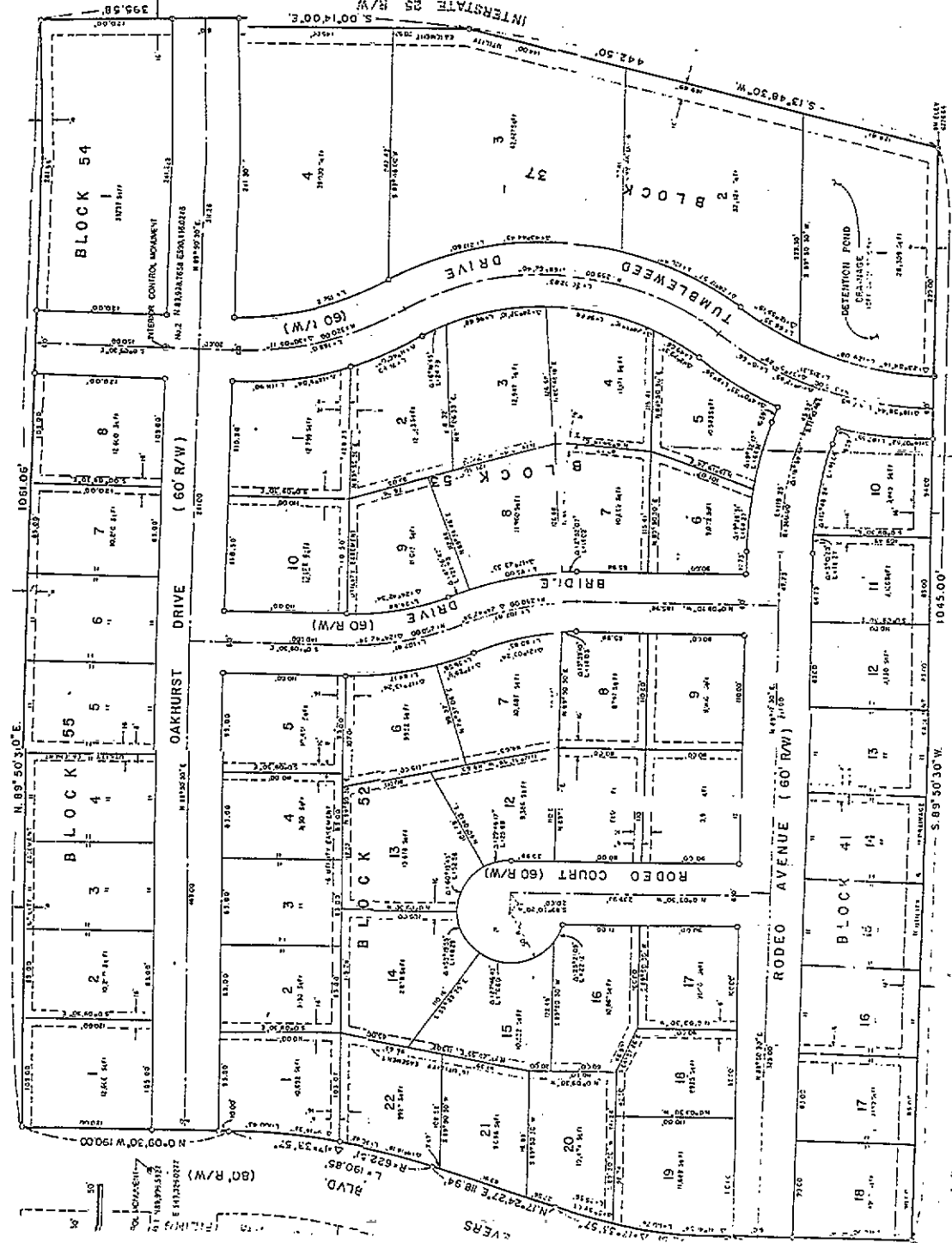




First American Title™

These documents are provided by First American Title as a courtesy to you. Should you have any questions regarding these documents, please contact your Realtor or a Real Estate Attorney.

Please be advised that any provision contained in this document, or in a document that is attached, linked, or referenced in this document, that under applicable law illegally discriminates against a class of individuals based upon personal characteristics such as race, color, religion, sex, sexual orientation, gender identity, familial status, disability, national origin, or any other legally protected class, is illegal and unenforceable.



DEDICATION

Know All Men by These Presents That:
 Advertisement of, Beverly Weidner, and Gerald Weidner, known as
 the undersigned, in fee simple of the lands embraced
 in this plat and described in the plat hereunto attached
 One part, a replat of blocks 21, 22, 23, 24, 25, 26, 27, 28, 29, 30, 31, 32, 33, 34, 35, 36, 37, 38, 39, 40, 41, 42, 43, 44, 45, 46, 47, 48, 49, 50, 51, 52, 53, 54, 55, and 56, in
 their fee title and do hereby dedicate and convey to said land on the
 hereto dedicates to the use of the public for certain streets, an
 streets and grant easements for the purposes indicated herein.

[Signatures]
 Beverly Weidner
 Gerald Weidner

ACKNOWLEDGMENT

STATE OF WYOMING | SS
 COUNTY OF LARAMIE | SS
 I, Notary Public, do hereby acknowledge before me at Cheyenne, Wyoming,
 this 22nd day of May, 1954, that Beverly Weidner and Gerald Weidner, known as
 the undersigned, are the authors of the foregoing plat.

[Signatures]
 Beverly Weidner
 Gerald Weidner

APPROVALS

Approved by the Cheyenne-Laramie County Board of Commissioners
 on this 22nd day of May, 1954.

[Signatures]
 [Name]
 [Name]

LEGAL DESCRIPTION

A certain parcel of land situated in the City of Cheyenne, Wyoming,
 and in the County of Laramie, Wyoming, being
 more particularly described as follows:

That certain parcel of land situated in the City of Cheyenne, Wyoming,
 and in the County of Laramie, Wyoming, being
 more particularly described as follows:

SURVEYOR'S CERTIFICATE

I, [Name], a Professional Engineer and Registered
 in the State of Wyoming, do hereby certify that
 this plat has been prepared from the original
 survey records of [Name], [Name], [Name], [Name]
 and [Name], and that the same are correct and
 conform to the requirements of the laws of
 Wyoming and the rules and regulations of the
 State Board of Engineering Examiners.

[Signature]



Project like: A REPLAT OF WESTERN HILLS 11TH E, EAST 1/2

Western Hills 11th E

A REPLAT OF WESTERN HILLS 11TH E, EAST 1/2, BLOCKS 37, 41, 52, 53, 54 & 55

Project like: A REPLAT OF WESTERN HILLS 11TH E, EAST 1/2, BLOCKS 37, 41, 52, 53, 54 & 55

Project like: A REPLAT OF WESTERN HILLS 11TH E, EAST 1/2, BLOCKS 37, 41, 52, 53, 54 & 55

Project like: A REPLAT OF WESTERN HILLS 11TH E, EAST 1/2, BLOCKS 37, 41, 52, 53, 54 & 55

Project like: A REPLAT OF WESTERN HILLS 11TH E, EAST 1/2, BLOCKS 37, 41, 52, 53, 54 & 55

Project like: A REPLAT OF WESTERN HILLS 11TH E, EAST 1/2, BLOCKS 37, 41, 52, 53, 54 & 55

Project like: A REPLAT OF WESTERN HILLS 11TH E, EAST 1/2, BLOCKS 37, 41, 52, 53, 54 & 55

Project like: A REPLAT OF WESTERN HILLS 11TH E, EAST 1/2, BLOCKS 37, 41, 52, 53, 54 & 55

Project like: A REPLAT OF WESTERN HILLS 11TH E, EAST 1/2, BLOCKS 37, 41, 52, 53, 54 & 55

Project like: A REPLAT OF WESTERN HILLS 11TH E, EAST 1/2, BLOCKS 37, 41, 52, 53, 54 & 55

Not known to be recorded 2-87 W.

027875

COPY TO ASSESSOR

STATE OF WYOMING
COUNTY OF LARAMIE

RECORDED
LARAMIE
CHEYENNE

1987 NOV 5 AM 9 31

TO THE PUBLIC:

DATE: DECEMBER 8, 1986

DECLARATION OF PROTECTIVE COVENANTS:

The undersigned, being the owners in fee simple of the following described property situate in Laramie County, Wyoming, to-wit:

- Lots 1, thru 8, Block 55;
- Lots 1 thru 22, inclusive, Block 52;
- Lots 1 thru 10, inclusive, Block 53;
- Lots 10 thru 18, inclusive, Block 41; East One-half, all in Western Hills, Eleventh Filing/ an Addition to the City of Cheyenne, Laramie County, Wyoming.

do hereby make this Declaration of Protective Covenants applicable to all of the described property.

Restrictions indicating a preference, evaluation or discrimination based on race, color, religion, sex, handicap, marital status, or national origin are hereby declared to the extent such restrictions violate 42 USC 3604(c).

1. One Family Residences Required in Filing: No lot shall be used except for a one family dwelling residential purpose and no building shall be erected, altered, placed or permitted to remain on any lot other than the unit above authorized.

2. Architectural Control: No building shall be erected, placed or altered on any lot until the construction plans and specifications and a plan showing the location of the structure have been approved by the architectural control committee as to quality of workmanship and materials, harmony of external design with existing structures, and location with respect to topography and finish grade elevations. All construction shall be new and no buildings or building may be removed from another location to any site within this subdivision. No fence or wall shall be erected, placed or altered on any lot nearer to any street than the minimum building set-back line. There shall be no front yard fencing. Approval shall be provided in paragraph 16.

3. Dwelling Quality and Size: No dwelling shall have less than 1200 square feet without a basement or 1000 square feet with basement. Tri-level houses shall have not less than 1000 square feet on the upper two levels and bi-levels or split-levels shall be considered the same as a basement house with not less than 900 square feet on the main floor. A two-story house shall have not less than 1000 square feet on the first floor and not less than 750 square feet on the second floor. The square footage shall be determined by measurement of the framing dimensions of the living quarters only. No storage areas or garages shall be considered in determining the square footage. No dwelling shall have less than 20% of the exterior surface covered with appropriate masonry, exclusive of fireplaces.

4. Minimum Lot Size and Building Locations:

- A) No residential structure shall be erected or placed on any tract having less than 6,000 square feet or has a front footage of less than 50 feet at setback line.
- B) No structure shall be located closer to the front or rear lot line than 20 feet.
- C) No structure shall be located closer than 5 feet from the side lot lines.
- D) For the purposes of this covenant, eaves, steps, and open porches shall be considered as a part of the building provided, however, that this shall not be construed to permit any portion of a building, on a lot to encroach upon another lot.



5. Easements: Easements for installation and maintenance of utilities and drainage facilities are reserved as shown on the recorded Plat. Within these easements, no structure, planting or other material shall be placed or permitted to remain which may damage or interfere with the installation and maintenance of utilities, or which may change the direction of flow of drainage channels in the easements, or which may obstruct or retard the flow of water through drainage channels in the easements. The easement areas of each lot and all improvements in it shall be maintained continuously by the owner of the lot, except for those improvements for which public authority or utility company is responsible.

6. Nuisances: No noxious or offensive activity shall be carried on upon any lot, nor shall anything be done thereon which may be or may become an annoyance or nuisance to the neighborhood.

7. Temporary Structures: No structure of a temporary character, trailer, basement, tent, shack, garage, barn or other outbuilding shall be used on any lot at any time as a residence either temporarily or permanent.

8. Parking and Non-Operative Vehicles and Facilities: Parking of trailer-campers, truck-campers, bus-campers and otherwise large vehicles such as stock trucks and trailers shall be limited to a period of 72 hours, when parked on the street in front of a residence or a parking area between the front building line and the street.

The parking of boats and trailers on the street or on any parking area between the front building line of a residence and a street shall be of a temporary nature and not to be left parked in such a location for storage from one season to another or while not in seasonal use.

Vehicles which are not in running condition or are in a state of disrepair shall not be parked on the street in front of a residence or in an on-the-front driveway or on any parking area between the front building line of any residence and the street for a period of more than 24 hours at any one time or as a repeated matter of practice.

9. Signs: No sign of any kind shall be displayed in the public view on any lot except one professional sign of not more than one square foot, one sign of not more than five square feet advertising the property for sale or rent, or signs used by a builder to advertise the property during the construction and sales periods.

10. Oil and Mining Operations: No oil drilling, oil development operations, oil refining, quarrying or mining operations of any kind shall be permitted upon or in any lot, nor shall oil wells, tanks tunnels mineral excavations or shafts be permitted upon or in any lot. No derrick or other structure designed for use in boring for oil or natural gas shall be erected, maintained or permitted upon any lot.

11. Livestock and Poultry: No animals, livestock or poultry of any kind shall be raised, bred or kept on any lot, except that dogs, cats and other household pets may be kept provided that they are not kept, bred or maintained for any commercial purpose.

12. Garbage and Refuse Disposal: No lot shall be used or maintained as a dumping ground for rubbish, trash, garbage and other waste shall not be kept except in sanitary containers. All incinerators or other equipment for the storage or disposal of such material shall be kept in a clean and sanitary condition.

13. Water Supply: No individual water supply system shall be permitted on any lot unless such system is located, constructed and equipped in accordance with the requirements, standards and recommendations of Laramie County, Wyoming.

14. Sight Distance at Intersections: No fence, wall, hedge or shrub planting which obstructs sight lines at elevations between 2 and 6 feet lot within the triangular area formed by the street property lines and a line connecting them at points 25 feet from the intersection of the street lines, or in the case of a rounded property corner from the intersection of the street property lines extended. The same sight-line limitation shall apply on any lot within 10 feet from the intersection of a street property line with the edge of driveway or alley pavement. No tree shall be permitted to remain within such a distance of such intersections unless the foliage line is maintained at sufficient height to prevent obstruction of such sight lines.



15. The Architectural Control Committee is composed of the following persons: M. V. Federer and G. F. Vandchei. A majority of the committee may designate a representative to act for it. In the event of death, or resignation of any member of the committee, the remaining member shall have full authority to designate a successor. None of the members of the committee, nor their designated representative, shall be entitled to any compensation for services performed pursuant to this covenant. At any time, the then record owners of a majority of the lots shall have the power through a duly recorded written instrument to change the membership of the committee or to withdraw from the committee or restore to it any of its powers and duties.

16. Procedure: The Committee's approval or disapproval as required in these covenants shall be in writing. In the event the committee, or its designated representative, fails to approve within 30 days after plans and specifications have been submitted to it, or in any event, if no suit to enjoin the construction has been commenced prior to the completion thereof, approval will not be required and the related covenants shall be deemed to have been fully complied with.

17. Term: These covenants are to run with the land and shall be binding on all parties and all persons claiming under them for a period of thirty years from the date these covenants are recorded, after which time said covenants shall be automatically extended for successive periods of 10 years unless an instrument signed by a majority of the then owners of the lots has been recorded, agreeing to change said covenants in whole or in part.

18. Enforcement: In the event that any person shall violate any of these covenants, it shall be lawful for any owner of any lot or lots in the area or the Architectural Control Committee to maintain an action in law or in equity against any person or persons violating or attempting to violate any covenants either to restrain violation or to recover damages, and in addition, to recover from the party so violating such protective covenants reasonable attorney's fees required in the proceedings either to enjoin violation of for the recovery of the damages.

19. Severability: Invalidation of any of these covenants by judgment or court order shall in no wise affect any of the other provisions which shall remain in full force and effect.

DATED this 2 day of Feb., 1987.

OWNERS

NORTHWEST ASSOCIATES,
a Partnership

By: M. V. Federer
M. V. Federer, President
Federer Development Co.

and

By: Gerald F. Vandchei
Gerald F. Vandchei
Beverly Vandchei
Beverly Vandchei


ATTEST:

Roy S. Meyer
Secretary



STATE OF WYOMING)
COUNTY OF LARAMIE) ss

Subscribed and sworn to before me by M. V. Federer, President of Federer Development Co., this 2nd day of March, 1987.



Victor J. Sylvester
Notary Public

STATE OF WYOMING)
COUNTY OF LARAMIE) ss

Subscribed and sworn to before me by Gerald F. Vandehei and Beverly Vandehei, husband and wife, this 2nd day of March, 1987.



Victor J. Sylvester
Notary Public





COPY TO ASSESSOR

D.F.

'87 OCT 16 PM 2 04

035530

RECEIVED
LARAMIE COUNTY
CHEYENNE, WY.

AMENDMENT TO
DECLARATION OF PROTECTIVE COVENANTS
Western Hills Eleventh Filing, East One-Half
City of Cheyenne
Laramie County, Wyoming.

NORTHWEST ASSOCIATES, a Partnership
to
The Public

KNOW ALL MEN BY THESE PRESENTS, that the undersigned, Northwest Associates, a Partnership, being the present owner of the lands herein-after described in Western Hills, Eleventh Filing, East One-Half, an Addition to the City of Cheyenne, Laramie County, Wyoming, does hereby covenant and agree for an amendment and change of the Declaration of Protective Covenants previously filed herein in Book 1245 at Page 954, and does hereby restate the Declaration of Protective Covenants:

- Lots 2 thru 8, inclusive, Block 55;
- Lots 1 thru 12, Lots 14 thru 18, and Lots 20 thru 22, all inclusive, Block 52;
- Lots 2 thru 9, inclusive, Block 53;
- and, Lot 10 thru 17, inclusive, Block 41;
- all in Western Hills, Eleventh Filing, East One-Half, an Addition to the City of Cheyenne, Laramie County, Wyoming.

AMENDED PARAGRAPH 3:

Dwelling Quality and Size: No dwelling shall have less than 1200 square feet without a basement or 1000 square feet with basement. Tri-level houses shall have not less than 1000 square feet on the upper two levels and bi-levels or split-levels shall be considered the same as a basement house with not less than 900 square feet on the main floor. A two-story house shall have not less than 1650 square feet totally on both floors. The square footage shall be determined by measurement of the framing dimensions of the living quarters only. No storage areas or garages shall be considered in determining the square footage. No dwelling shall have less than 20% of the exterior surface covered with appropriate masonry, exclusive of fireplaces.

Dated this 30 day of August, 1987.

NORTHWEST ASSOCIATES,
a Partnership

By: *M. V. Federer*
M. V. Federer, President
Federer Development Co.



ATTEST: *Ray S. Hoyer*
Secretary

and

By: *Gerald F. Vandehei*
Gerald F. Vandehei


Gerald F. Vandehei



STATE OF WYOMING)
) SS
COUNTY OF LARAMIE)

Subscribed and sworn to before me by M. V. Federer, President of Federer Development Co., this 6th day of October, 1987.

Witness my hand and official seal.



Violette J. Sylvester
Notary Public


My Commission expires:

March 10, 1991

STATE OF WYOMING)
) SS
COUNTY OF LARAMIE)

Subscribed and sworn to before me by Gerald F. Vandehei and Beverly Vandehei, husband and wife, this 6th day of October, 1987.

Witness my hand and official seal.



Violette J. Sylvester
Notary Public

My Commission expires:

March 10, 1991