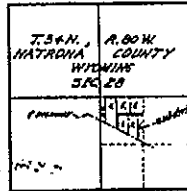
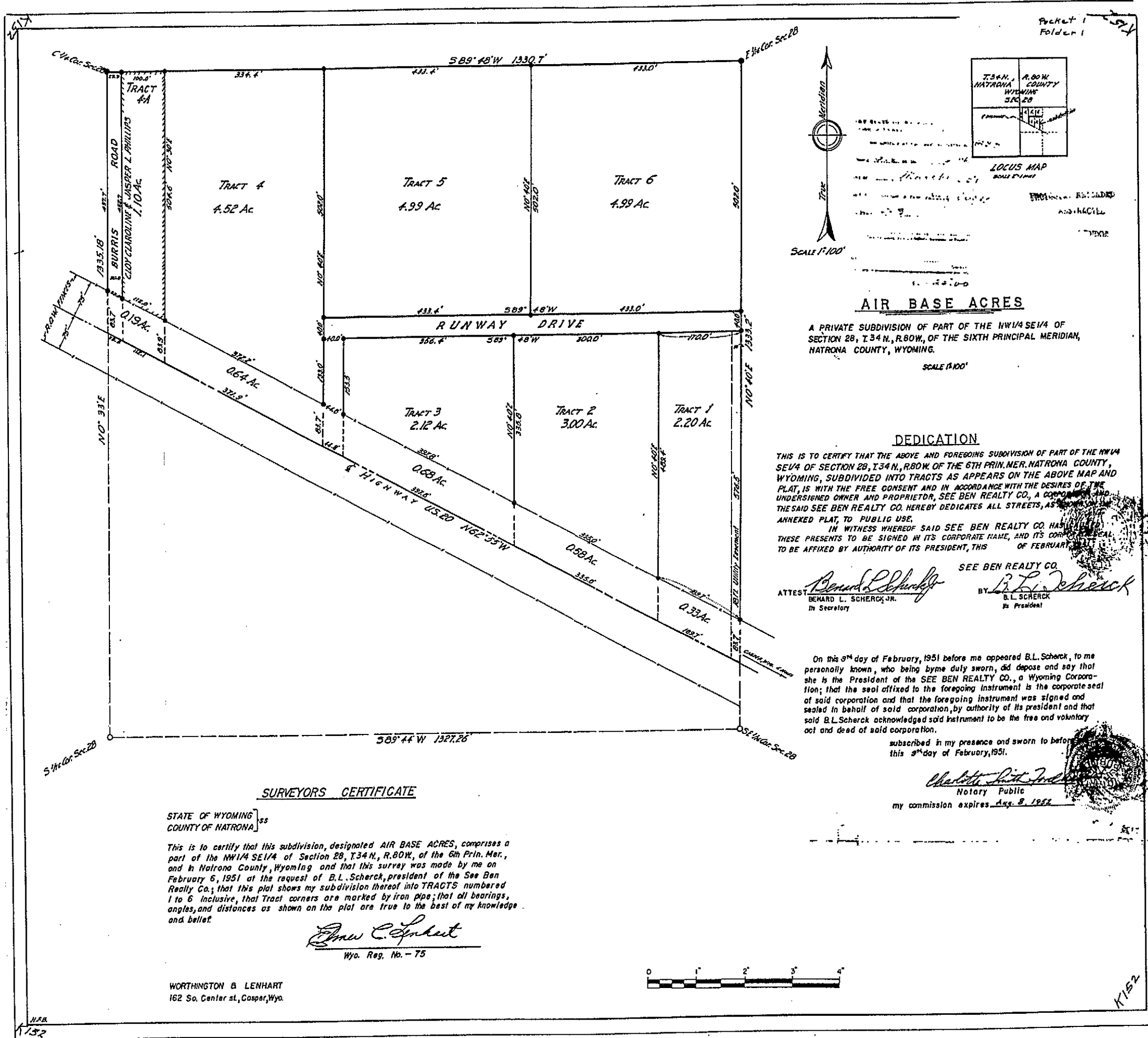


100

134/559



AIR BASE ACRES

A PRIVATE SUBDIVISION OF PART OF THE NW 1/4 SE 1/4 OF SECTION 28, T34 N., R.80 W., OF THE SIXTH PRINCIPAL MERIDIAN, NATRONA COUNTY, WYOMING.

DEDICATION

THIS IS TO CERTIFY THAT THE ABOVE AND FOREGOING SUBDIVISION OF PART OF THE NW 1/4 SE 1/4 OF SECTION 28, T34 N., R.80 W., OF THE 6TH PRIN. MER. NATRONA COUNTY, WYOMING, SUBDIVIDED INTO TRACTS AS APPEARS ON THE ABOVE MAP AND PLAT, IS WITH THE FREE CONSENT AND IN ACCORDANCE WITH THE DESIRES OF THE UNDERSIGNED OWNER AND PROPRIETOR, SEE BEN REALTY CO., A CORPORATION, AND THE SAID SEE BEN REALTY CO. HEREBY DEDICATES ALL STREETS, AS SHOWN ON THE ANNEXED PLAT, TO PUBLIC USE.

IN WITNESS WHEREOF SAID SEE BEN REALTY CO. HAS CAUSED THESE PRESENTS TO BE SIGNED IN ITS CORPORATE NAME, AND ITS CORPORATE SEAL TO BE AFFIXED BY AUTHORITY OF ITS PRESIDENT, THIS 9th DAY OF FEBRUARY, 1951.

SEE BEN REALTY CO.
 ATTEST: *Benard L. Scherck Jr.* B.L. SCHERCK
 BENARD L. SCHERCK, JR. B.L. SCHERCK
 Its Secretary Its President

On this 9th day of February, 1951 before me appeared B.L. Scherck, to me personally known, who being by me duly sworn, did depose and say that she is the President of the SEE BEN REALTY CO., a Wyoming Corporation; that the seal affixed to the foregoing instrument is the corporate seal of said corporation and that the foregoing instrument was signed and sealed in behalf of said corporation, by authority of its president and that said B.L. Scherck acknowledged said instrument to be the free and voluntary act and deed of said corporation.

subscribed in my presence and sworn to before me this 9th day of February, 1951.

Charlotte Pitt Jones
 Notary Public
 my commission expires Aug. 8, 1952

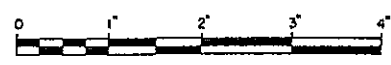
SURVEYORS CERTIFICATE

STATE OF WYOMING }
 COUNTY OF NATRONA }

This is to certify that this subdivision, designated AIR BASE ACRES, comprises a part of the NW 1/4 SE 1/4 of Section 28, T34 N., R.80 W., of the 6th Prin. Mer., and in Natrona County, Wyoming and that this survey was made by me on February 6, 1951 at the request of B.L. Scherck, president of the See Ben Realty Co.; that this plat shows my subdivision thereof into TRACTS numbered 1 to 6 inclusive, that Tract corners are marked by iron pipe; that all bearings, angles, and distances as shown on the plat are true to the best of my knowledge and belief.

Ernest C. Lenhart
 Wyo. Reg. No. - 75

WORTHINGTON & LENHART
 162 So. Center St., Casper, Wyo.



1152

1152