

**CERTIFICATE OF VACATION AND REPLAT**

STATE OF WYOMING }  
 COUNTY OF NATRONA }  
 THE UNDERSIGNED, AQUA TECHNOLOGIES OF WYOMING, INC., DOES HEREBY CERTIFY THAT THEY ARE THE OWNERS AND PROPRIETORS OF TRACTS A THROUGH F OF THE NORTHRIDGE ADDITION, AND A PARCEL OF LAND SITUATE WITHIN THE S1/2SE1/4 SECTION 20, T.34N., R.79W., 6TH P.M., NATRONA COUNTY, WYOMING, BEING MORE PARTICULARLY DESCRIBED BY METES AND BOUNDS AS FOLLOWS:

COMMENCING AT A FOUND GLO BRASS CAP MARKING THE E 1/4 CORNER OF SAID LOT 20 AND SECTION 29, BEING THE POINT OF BEGINNING OF THIS LEGAL DESCRIPTION:  
 THENCE S89°11'16"W, ALONG THE SOUTH LINE OF THE PARCEL OF LAND BEING DESCRIBED HEREIN, 366.02 FEET TO A FOUND ALUMINUM CAP AT THE SOUTHWEST CORNER OF THIS PARCEL OF LAND;  
 THENCE N00°43'07"W, ALONG THE WEST LINE OF THIS PARCEL OF LAND, 213.36 FEET TO A FOUND ALUMINUM CAP AT AN ANGLE POINT IN THIS LEGAL DESCRIPTION, SAID POINT LIES ON THE SOUTH LINE OF TRACT F OF THE NORTHRIDGE ADDITION;  
 THENCE S89°52'14"W, ALONG THE SOUTH LINE OF SAID TRACT F, 8.40 FEET TO A FOUND ALUMINUM CAP AT AN ANGLE POINT IN THIS LEGAL DESCRIPTION;  
 THENCE N00°43'07"W, CONTINUING ALONG THE WEST LINE OF THIS PARCEL OF LAND AND ALONG THE WEST LINE OF SAID TRACT F, 142.60 FEET TO A FOUND ALUMINUM CAP AT THE NORTHWEST CORNER OF THIS PARCEL OF LAND, SAID POINT BEING ALSO THE NORTHWEST CORNER OF SAID TRACT F;  
 THENCE N89°20'39"E, ALONG THE NORTH LINE OF THIS PARCEL OF LAND AND THE NORTH LINE OF SAID TRACTS F THROUGH A 360.00 FEET TO AN ALUMINUM CAP SET THIS SURVEY AT THE NORTHEAST CORNER OF SAID TRACT A;  
 THENCE N89°20'39"E, CONTINUING ALONG THE NORTH LINE OF THIS PARCEL OF LAND, 72.74 FEET TO A FOUND ALUMINUM CAP AT THE NORTHEAST CORNER OF THIS PARCEL OF LAND, SAID POINT LIES ON THE WESTERLY RIGHT-OF-WAY LINE OF INTERSTATE 25;  
 THENCE S06°05'53"W, ALONG THE EAST LINE OF THIS PARCEL OF LAND AND SAID WEST RIGHT-OF-WAY LINE, 358.02 FEET TO A FOUND IRON PIPE AT THE SOUTHEAST CORNER OF THIS PARCEL OF LAND;  
 THENCE N88°52'00"E, ALONG THE SOUTH LINE OF THIS PARCEL OF LAND, 15.83 FEET TO THE POINT OF BEGINNING.  
 THE ABOVE DESCRIBED TRACT OF LAND CONTAINS 3.32 ACRES, AND IS SUBJECT TO ANY RIGHTS-OF-WAY AND/OR EASEMENTS RESERVATIONS AND ENCUMBRANCES WHICH HAVE BEEN LEGALLY ACQUIRED.

THE PARCEL OF LAND, AS IT APPEARS ON THIS PLAT, IS VACATED, REPLATED AND DEDICATED WITH THE FREE CONSENT AND IN ACCORDANCE WITH THE DESIRES OF THE UNDERSIGNED OWNERS AND PROPRIETORS. THE NAME OF THE SUBDIVISION SHALL BE "AQUA TECH SIMPLE SUBDIVISION" AND THE OWNERS HEREBY GRANT TO THE PUBLIC AND PRIVATE UTILITY COMPANIES AN EASEMENT AND LICENSE TO LOCATE, CONSTRUCT, USE AND MAINTAIN CONDUITS, LINES, WIRES AND PIPES, ANY OR ALL OF THEM, UNDER AND ALONG THE STRIPS OF LAND MARKED "UTILITY EASEMENTS" AS SHOWN ON THIS PLAT.

**APPROVED**  
 APPROVED BY THE TOWN COUNCIL OF BAR NUNN, WYOMING BY RESOLUTION NO. 43, DULY PASSED, ADOPTED AND APPROVED THIS 21 DAY OF OCTOBER, 2014.  
 ATTEST: *Paul R. Puley* CITY CLERK, *Ferry D. Potts* MAYOR




**APPROVED**  
 APPROVED BY THE CITY COUNCIL OF CASPER, WYOMING BY RESOLUTION NO. 43, DULY PASSED, ADOPTED AND APPROVED THIS 21 DAY OF OCTOBER, 2014.  
 ATTEST: *Paul Meyer* CITY CLERK, *Paul Meyer* MAYOR




*Anthony B. Brown*  
 ANTHONY B. BROWN - PRESIDENT OF AQUA TECHNOLOGIES OF WYOMING, INC.

THE FOREGOING INSTRUMENT WAS ACKNOWLEDGED BEFORE ME BY ANTHONY B. BROWN, PRESIDENT OF AQUA TECHNOLOGIES OF WYOMING, INC. THIS 2 DAY OF OCTOBER, 2014.  
 WITNESS MY HAND AND OFFICIAL SEAL  
 MY COMMISSION EXPIRES 1-10-2017


**RECORDED**  
 FILED FOR RECORD IN THE OFFICE OF THE COUNTY CLERK OF NATRONA COUNTY, WYOMING THIS 34 DAY OF OCTOBER, 2014.  
 INSTRUMENT NO. 980820  
 term of office expires January 5, 2015  
*Renea Vitto* COUNTY CLERK



**CERTIFICATE OF SIMPLE SUBDIVISION APPROVAL**  
 I, DO HEREBY CERTIFY THAT THIS SIMPLE SUBDIVISION HAS BEEN EXAMINED BY ME AND FOUND TO COMPLY WITH THE REGULATIONS FOR NATRONA COUNTY, WYOMING, AND IS THEREFORE APPROVED FOR RECORDING.  
 COUNTY PLANNER/DATE: *Nancy Peterson* 10-7-14  
 COUNTY SURVEYOR/DATE: *James F. Jones* 10/6/14  
 HEALTH OFFICER/DATE: *Kelly N. Weiler* for Dr. Mark Dowell 10/31/14



**CERTIFICATE OF SURVEYOR**  
 STATE OF WYOMING }  
 COUNTY OF NATRONA }  
 I, JAMES F. JONES, A REGISTERED PROFESSIONAL LAND SURVEYOR, LICENSE NO. 5529, DO HEREBY CERTIFY THAT THIS PLAT WAS MADE FROM NOTES TAKEN DURING AN ACTUAL SURVEY MADE UNDER MY DIRECT SUPERVISION IN SEPTEMBER, 2014, AND THAT THIS PLAT, TO THE BEST OF MY KNOWLEDGE AND BELIEF CORRECTLY AND ACCURATELY REPRESENTS SAID SURVEY. ALL DIMENSIONS ARE EXPRESSED IN FEET AND DECIMALS THEREOF AND COURSES REFERRED TO THE TRUE MERIDIAN. ALL BEING TRUE AND CORRECT TO THE BEST OF MY KNOWLEDGE AND BELIEF.



THE FOREGOING INSTRUMENT WAS ACKNOWLEDGED BEFORE ME BY JAMES F. JONES THIS 2nd DAY OF OCTOBER, 2014.  
 4-26-15  
 NOTARY PUBLIC  
 WITNESS MY HAND AND OFFICIAL SEAL  
 MY COMMISSION EXPIRES 4-26-16



980820  
 NATRONA COUNTY CLERK, WY  
 Renea Vitto  
 Recorded: SA  
 Oct 24, 2014 09:57:32 AM  
 Pages: 1 Fee: \$75.00  
 AQUA TECHNOLOGIES OF WYOMING INC

- NOTES**  
 1. ERROR OF CLOSURE EXCEEDS 1:452,000.  
 2. BASIS OF BEARINGS IS THE WYOMING STATE PLANE COORDINATE SYSTEM, EAST CENTRAL ZONE, NAD 1983.

PLAT OF  
**AQUA TECH SIMPLE SUBDIVISION**  
 BEING A VACATION AND REPLAT OF TRACTS A THROUGH F, NORTHRIDGE ADDITION AND BEING PORTIONS OF S1/2SE1/4 SECTION 20, T.34N., R.79W., 6TH P.M. NATRONA COUNTY, WYOMING  
 SEPTEMBER, 2014