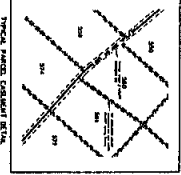
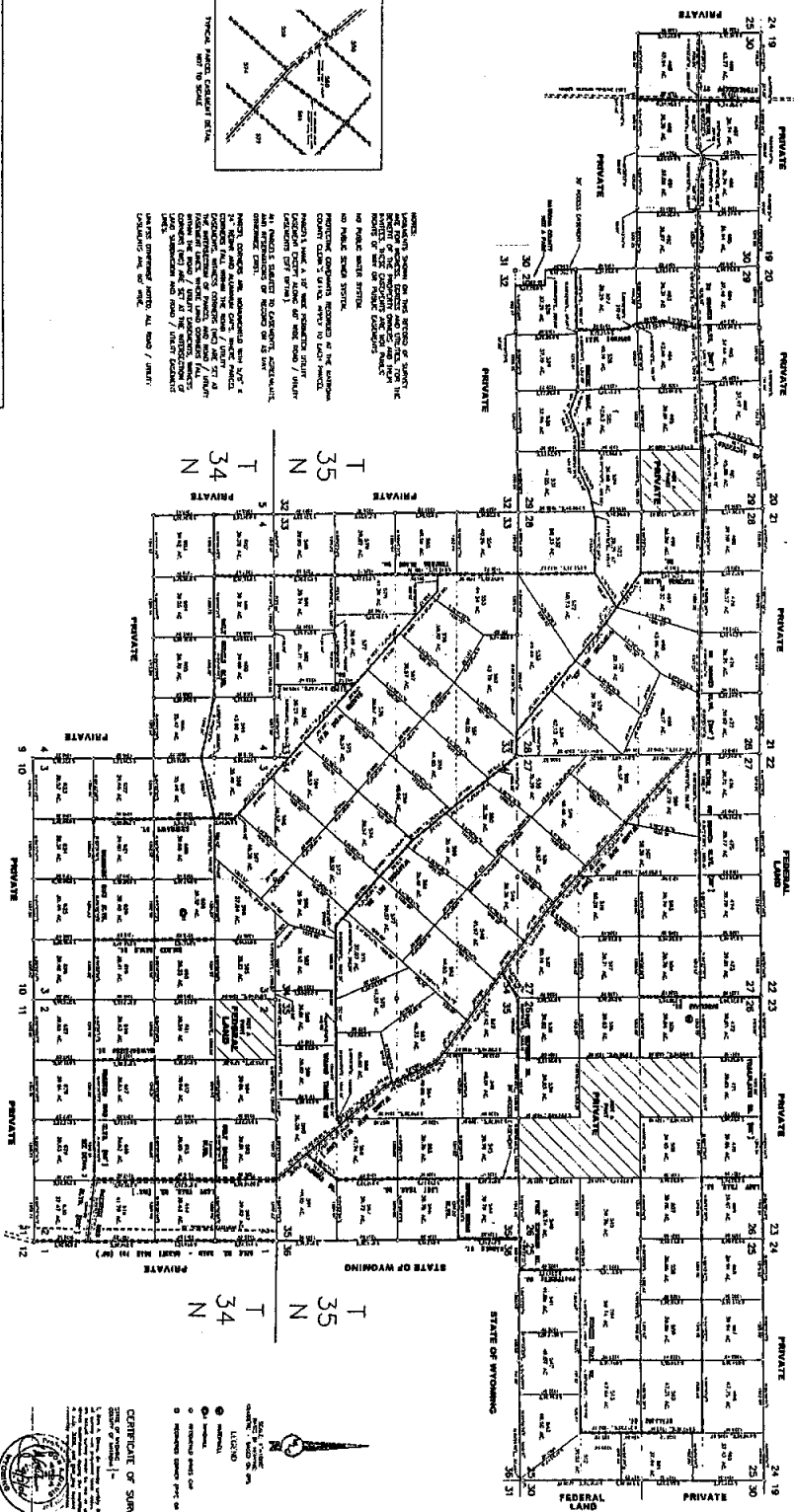
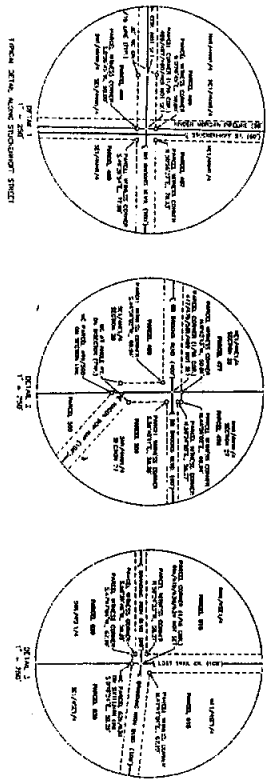

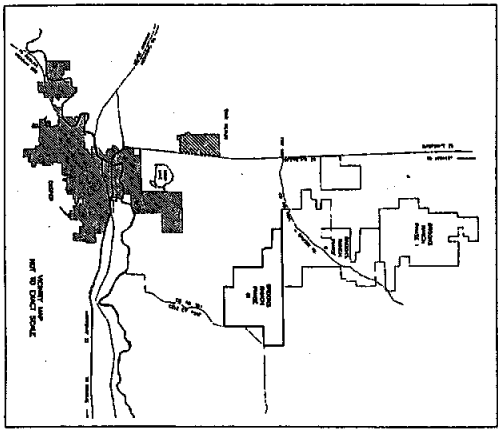


R78W



NOTES:
1. THIS SURVEY IS FOR THE PURPOSE OF SURVEYING THE B.B. BROOKS RANCH PURCHASE TRUST DEFERRED JUNE 8, 2005, NO. 8587 AND THE B.B. BROOKS RANCH PHASE II DEVELOPMENT TRUST DATED SEPTEMBER 5, 2006, NO. 8512, DENVER.
2. THE B.B. BROOKS RANCH PURCHASE TRUST DEFERRED JUNE 8, 2005, NO. 8587 AND THE B.B. BROOKS RANCH PHASE II DEVELOPMENT TRUST DATED SEPTEMBER 5, 2006, NO. 8512, DENVER, ARE SUBJECT TO THE TERMS AND CONDITIONS OF THE TRUST AGREEMENTS.
3. ALL PARCELS SURVEYED TO CORNER SURVEY POINTS.
4. ALL PARCELS SURVEYED TO CORNER SURVEY POINTS.
5. ALL PARCELS SURVEYED TO CORNER SURVEY POINTS.
6. ALL PARCELS SURVEYED TO CORNER SURVEY POINTS.
7. ALL PARCELS SURVEYED TO CORNER SURVEY POINTS.
8. ALL PARCELS SURVEYED TO CORNER SURVEY POINTS.
9. ALL PARCELS SURVEYED TO CORNER SURVEY POINTS.
10. ALL PARCELS SURVEYED TO CORNER SURVEY POINTS.
11. ALL PARCELS SURVEYED TO CORNER SURVEY POINTS.
12. ALL PARCELS SURVEYED TO CORNER SURVEY POINTS.
13. ALL PARCELS SURVEYED TO CORNER SURVEY POINTS.
14. ALL PARCELS SURVEYED TO CORNER SURVEY POINTS.
15. ALL PARCELS SURVEYED TO CORNER SURVEY POINTS.
16. ALL PARCELS SURVEYED TO CORNER SURVEY POINTS.
17. ALL PARCELS SURVEYED TO CORNER SURVEY POINTS.
18. ALL PARCELS SURVEYED TO CORNER SURVEY POINTS.
19. ALL PARCELS SURVEYED TO CORNER SURVEY POINTS.
20. ALL PARCELS SURVEYED TO CORNER SURVEY POINTS.
21. ALL PARCELS SURVEYED TO CORNER SURVEY POINTS.
22. ALL PARCELS SURVEYED TO CORNER SURVEY POINTS.
23. ALL PARCELS SURVEYED TO CORNER SURVEY POINTS.
24. ALL PARCELS SURVEYED TO CORNER SURVEY POINTS.
25. ALL PARCELS SURVEYED TO CORNER SURVEY POINTS.
26. ALL PARCELS SURVEYED TO CORNER SURVEY POINTS.
27. ALL PARCELS SURVEYED TO CORNER SURVEY POINTS.
28. ALL PARCELS SURVEYED TO CORNER SURVEY POINTS.
29. ALL PARCELS SURVEYED TO CORNER SURVEY POINTS.
30. ALL PARCELS SURVEYED TO CORNER SURVEY POINTS.
31. ALL PARCELS SURVEYED TO CORNER SURVEY POINTS.
32. ALL PARCELS SURVEYED TO CORNER SURVEY POINTS.
33. ALL PARCELS SURVEYED TO CORNER SURVEY POINTS.
34. ALL PARCELS SURVEYED TO CORNER SURVEY POINTS.
35. ALL PARCELS SURVEYED TO CORNER SURVEY POINTS.
36. ALL PARCELS SURVEYED TO CORNER SURVEY POINTS.
37. ALL PARCELS SURVEYED TO CORNER SURVEY POINTS.
38. ALL PARCELS SURVEYED TO CORNER SURVEY POINTS.
39. ALL PARCELS SURVEYED TO CORNER SURVEY POINTS.
40. ALL PARCELS SURVEYED TO CORNER SURVEY POINTS.
41. ALL PARCELS SURVEYED TO CORNER SURVEY POINTS.
42. ALL PARCELS SURVEYED TO CORNER SURVEY POINTS.
43. ALL PARCELS SURVEYED TO CORNER SURVEY POINTS.
44. ALL PARCELS SURVEYED TO CORNER SURVEY POINTS.
45. ALL PARCELS SURVEYED TO CORNER SURVEY POINTS.
46. ALL PARCELS SURVEYED TO CORNER SURVEY POINTS.
47. ALL PARCELS SURVEYED TO CORNER SURVEY POINTS.
48. ALL PARCELS SURVEYED TO CORNER SURVEY POINTS.
49. ALL PARCELS SURVEYED TO CORNER SURVEY POINTS.
50. ALL PARCELS SURVEYED TO CORNER SURVEY POINTS.
51. ALL PARCELS SURVEYED TO CORNER SURVEY POINTS.
52. ALL PARCELS SURVEYED TO CORNER SURVEY POINTS.
53. ALL PARCELS SURVEYED TO CORNER SURVEY POINTS.
54. ALL PARCELS SURVEYED TO CORNER SURVEY POINTS.
55. ALL PARCELS SURVEYED TO CORNER SURVEY POINTS.
56. ALL PARCELS SURVEYED TO CORNER SURVEY POINTS.
57. ALL PARCELS SURVEYED TO CORNER SURVEY POINTS.
58. ALL PARCELS SURVEYED TO CORNER SURVEY POINTS.
59. ALL PARCELS SURVEYED TO CORNER SURVEY POINTS.
60. ALL PARCELS SURVEYED TO CORNER SURVEY POINTS.
61. ALL PARCELS SURVEYED TO CORNER SURVEY POINTS.
62. ALL PARCELS SURVEYED TO CORNER SURVEY POINTS.
63. ALL PARCELS SURVEYED TO CORNER SURVEY POINTS.
64. ALL PARCELS SURVEYED TO CORNER SURVEY POINTS.
65. ALL PARCELS SURVEYED TO CORNER SURVEY POINTS.
66. ALL PARCELS SURVEYED TO CORNER SURVEY POINTS.
67. ALL PARCELS SURVEYED TO CORNER SURVEY POINTS.
68. ALL PARCELS SURVEYED TO CORNER SURVEY POINTS.
69. ALL PARCELS SURVEYED TO CORNER SURVEY POINTS.
70. ALL PARCELS SURVEYED TO CORNER SURVEY POINTS.
71. ALL PARCELS SURVEYED TO CORNER SURVEY POINTS.
72. ALL PARCELS SURVEYED TO CORNER SURVEY POINTS.
73. ALL PARCELS SURVEYED TO CORNER SURVEY POINTS.
74. ALL PARCELS SURVEYED TO CORNER SURVEY POINTS.
75. ALL PARCELS SURVEYED TO CORNER SURVEY POINTS.
76. ALL PARCELS SURVEYED TO CORNER SURVEY POINTS.
77. ALL PARCELS SURVEYED TO CORNER SURVEY POINTS.
78. ALL PARCELS SURVEYED TO CORNER SURVEY POINTS.
79. ALL PARCELS SURVEYED TO CORNER SURVEY POINTS.
80. ALL PARCELS SURVEYED TO CORNER SURVEY POINTS.
81. ALL PARCELS SURVEYED TO CORNER SURVEY POINTS.
82. ALL PARCELS SURVEYED TO CORNER SURVEY POINTS.
83. ALL PARCELS SURVEYED TO CORNER SURVEY POINTS.
84. ALL PARCELS SURVEYED TO CORNER SURVEY POINTS.
85. ALL PARCELS SURVEYED TO CORNER SURVEY POINTS.
86. ALL PARCELS SURVEYED TO CORNER SURVEY POINTS.
87. ALL PARCELS SURVEYED TO CORNER SURVEY POINTS.
88. ALL PARCELS SURVEYED TO CORNER SURVEY POINTS.
89. ALL PARCELS SURVEYED TO CORNER SURVEY POINTS.
90. ALL PARCELS SURVEYED TO CORNER SURVEY POINTS.
91. ALL PARCELS SURVEYED TO CORNER SURVEY POINTS.
92. ALL PARCELS SURVEYED TO CORNER SURVEY POINTS.
93. ALL PARCELS SURVEYED TO CORNER SURVEY POINTS.
94. ALL PARCELS SURVEYED TO CORNER SURVEY POINTS.
95. ALL PARCELS SURVEYED TO CORNER SURVEY POINTS.
96. ALL PARCELS SURVEYED TO CORNER SURVEY POINTS.
97. ALL PARCELS SURVEYED TO CORNER SURVEY POINTS.
98. ALL PARCELS SURVEYED TO CORNER SURVEY POINTS.
99. ALL PARCELS SURVEYED TO CORNER SURVEY POINTS.
100. ALL PARCELS SURVEYED TO CORNER SURVEY POINTS.

R78W



CERTIFICATE OF SURVEYOR
W. J. Brooks
State of Wyoming
No. 1234

B.B. BROOKS RANCH RECORD OF SURVEY PHASE III
PARCELS NO. 485 - 630
PORTIONS OF SECTIONS 2, 3 & 4, T.34N., R.78W.,
AND PORTIONS OF SECTIONS 25-30, 33-35, T.35N., R.78W., 6TH P.M.
NATRONA COUNTY, WYOMING

FOR:
First American Title Insurance Company, a California Corporation, Trustee of the
B.B. Brooks Ranch Purchase Trust dated June 8, 2005, No. 8587 and
First American Title Insurance Company, a California Corporation, Trustee of the
B.B. Brooks Ranch Phase II Development Trust dated September 5, 2006, No.
8512, Denver.
B.B. Brooks Development Company, Inc., a Wyoming Corporation, Developer

WEC ENGINEERING, SURVEYING AND PLANNING, INC.
200 Pennsylvania - Greater, Wyoming 82401 (307) 236-2211

| | |
|-----------|--------------|
| DATE | 1 OF 1 |
| SCALE | AS SHOWN |
| BY | W. J. Brooks |
| CHECKED | |
| APPROVED | |
| REVISIONS | |