

PLAT OF
BB BROOKS 637, SIMPLE SUBDIVISION
A SUBDIVISION OF LOT 637, BB BROOKS RANCH
PHASE IV RECORD OF SURVEY
A SUBDIVISION OF A PORTION OF SECTIONS 5 & 6,
TOWNSHIP 34 NORTH, RANGE 78 WEST & SECTIONS 1 & 2,
TOWNSHIP 34 NORTH, RANGE 79 WEST & SECTIONS 3, 4,
30-32, TOWNSHIP 35 NORTH, RANGE 78 WEST & SECTIONS
22, 23, 25-27, 34 & 35, TOWNSHIP 35 NORTH,
RANGE 79 WEST, SIXTH PRINCIPAL MERIDIAN,
NATRONA COUNTY, WYOMING

CERTIFICATE OF OWNER

THE BROOKS COMPANIES, hereby certify that the above or foregoing subdivision, BB Brooks 637, Simple Subdivision, a subdivision of Lot 637, BB Brooks Ranch, Record of Survey, a subdivision of portions of Sections 5 & 6, Township 34 North, Range 78 West and Sections 1 & 2, Township 34 North, Range 79 West and Sections 3 & 4, 30-32, Township 35 North, Range 78 West and Sections 22, 23, 25-27, 34 & 35, Township 35 North, Range 79 West of the Sixth Principal Meridian, Natrona County, Wyoming as it appears on this plat is with the free consent and in accordance with the desires of the above named and undersigned owners and proprietors of said lands, the name of said subdivision shall be "BB BROOKS 637, SIMPLE SUBDIVISION". Dated at Casper, Wyoming this October day of October, 2012.

Ben F. Brooks, III
 Ben F. Brooks, III, Manager of The Brooks Companies

STATE OF ARIZONA
 COUNTY OF MARKLETTA ss

The foregoing instrument was acknowledged before me by Ben F. Brooks, III, Manager of The Brooks Companies on this October day of October, 2012.



Witness my hand and official seal.

My commission expires: 02/15/2012
 Notary Public

CERTIFICATE OF APPROVAL


STATE OF WYOMING
 COUNTY OF NATRONA } ss

I, do hereby certify that this record of survey has been examined by me and found to comply with the regulations for Natrona County, Wyoming, and is therefore approved for recording.

William R. Flanner
 William R. Flanner
 COUNTY DEVELOPMENT DIRECTOR/DATE
 COUNTY SURVEYOR/DATE
 COUNTY HEALTH OFFICER/DATE


Filed for record in the office of the county clerk of Natrona County, Wyoming on this 31st day of October, 2012.

My term of office expires:
 January 5, 2015



CERTIFICATE OF SURVEYOR

I, Steve M. Castle, a registered professional land surveyor, License No. 6010, do hereby certify that this plat was made from notes taken during an actual survey made by me or under my direct supervision during the month of April, 2012 and that this plat, to the best of my knowledge and belief, correctly and accurately represents said survey.



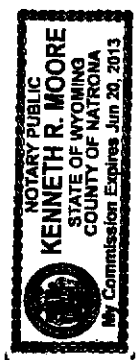
STATE OF WYOMING
 COUNTY OF NATRONA) ss

The foregoing instrument was acknowledged before me by Steve M. Castle this 2nd day of October, 2012.

Witness my hand and official seal.

Kenneth R. Moore
 Kenneth R. Moore
 Notary Public

My commission expires: JUNE 20, 2013



LEGEND

- RECOVERED BRASS CAP
- RECOVERED CORNER (AS NOTED)
- SET 5/8" REBAR WITH ALUMINUM CAP
- N.89°49'14"E., 184.79' MEASURED EASEMENT
- SUBDIVISION BOUNDARY
- BASIS OF BEARING - GEODETIC
- BASED ON GPS.

WVLC
 ENGINEERING · SURVEYING · PLANNING
 200 PRONGHORN, CASPER, WY. 82601
 W.O. NO. 1-4579 DATE: 10-02-12 FILE NAME: BB BROOKS DEV 1-4579