

RECORDED MAR 2 1990 AT 7:45 O'CLOCK AM  
SUBMITTMENT NO. 472654  
JOHN J. TORON NATRONA COUNTY CLERK CASPER, WYOMING

BLAZE ADDITION NO. 2  
March 2, 1990 472654

PLAT OF  
**BLAZE ADDITION NO. 2**  
TO THE CITY OF CASPER  
BEING PART OF THE SE/4, SW/4, SEC. 1  
TOWNSHIP 33 NORTH, RANGE 79 WEST  
SIXTH PRINCIPAL MERIDIAN,  
NATRONA COUNTY, WYOMING

472654

**CERTIFICATE OF DEDICATION**

Blaze Oil Company hereby certifies that it is the owner and proprietor of the foregoing subdivision, located in and being a part of the Southeast quarter, Southwest quarter of Section 1, Township 33 North, Range 79 West, 6th Principal Meridian, Natrona County, Wyoming, being more particularly described as follows:

Commencing at a point on the east line of the Southwest quarter of said Section 1 which is North 0°05'32" West a distance of 541.91 feet from the south quarter corner thereof, thence South 89°17'05" West a distance of 758.05 feet to a point on the west right of way line of Curtis Street (Wyoming Blvd.), thence North 0°13'20" East a distance of 30.00 feet along the east right of way line of Curtis Street (Wyoming Blvd.) to a point on the north right of way line of Legion Lane which is the true point of beginning and the southeast corner of the parcel hereon described, thence South 89°17'18" West a distance of 176.08 feet along the north right of way line of Legion Lane to the southwest corner of said parcel, thence North 0°04'06" West a distance of 186.00 feet to the northwest corner of said parcel, thence North 89°17'28" East a distance of 176.83 feet to a point on the west right of way line of Curtis Street (Wyoming Blvd.) and the northeast corner of said parcel, thence South 0°06'51" East a distance of 184.99 feet along the west right of way line of Curtis Street (Wyoming Blvd.) to the point of beginning. Said parcel contains 0.747 Acres more or less.

The subdivision of the foregoing described land as appears on this plat is with the free consent and in accordance with the desires of the above named owners and proprietors; the name of said subdivision shall be "Blaze Addition No. 2" to the city of Casper, Natrona County, Wyoming.

*Steven R. Johnson* Vice Pres.  
STEVEN R. JOHNSON  
P. O. BOX 211  
CASPER, WYOMING 82402

*Jan W. Hilgenkamp, C.L.O.*  
Wyoming National Bank Casper, Mortgage  
Last CE. 1st  
Casper, WY 82402

**ACKNOWLEDGMENT**

STATE OF WYOMING )  
COUNTY OF NATRONA )

The foregoing instrument was acknowledged before me by Steven R. Johnson on this 22nd day of November, 1989.

Witness my hand and notarial seal.  
My commission expires on 11-27-89

*Lisa A. Stroup*  
LISA A. STROUP  
Notary Public  
My Commission Expires Nov. 27, 1990

**APPROVALS**

APPROVED: Community Planning Commission of Casper, Wyoming this 14 day of December, 1989 and forwarded to the City Council of Casper, Wyoming with recommendation that said Plat be approved.

*L. Charles Hannon* SECRETARY  
*Charles L. Johnson* COMMISSION CHAIRMAN

APPROVED: City Council of the City of Casper, Wyoming by Ordinance No. 90-7, duly passed, adopted and approved on the 16th day of January, 1990.

Attest: *Calvin J. Chubb* CITY CLERK  
*Julius K. Reid* MAYOR

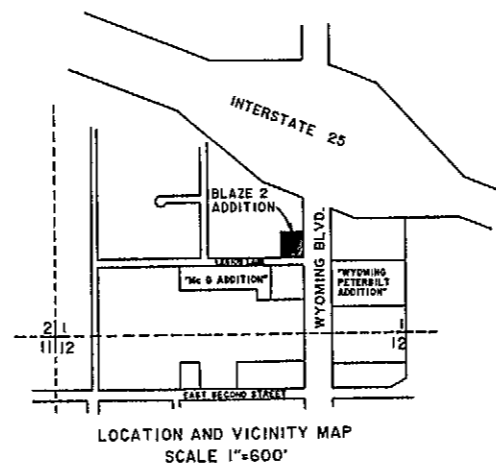
INSPECTED AND APPROVED on the 24th day of JANUARY, 1990.

*Philip R. Huchel*  
CITY ENGINEER

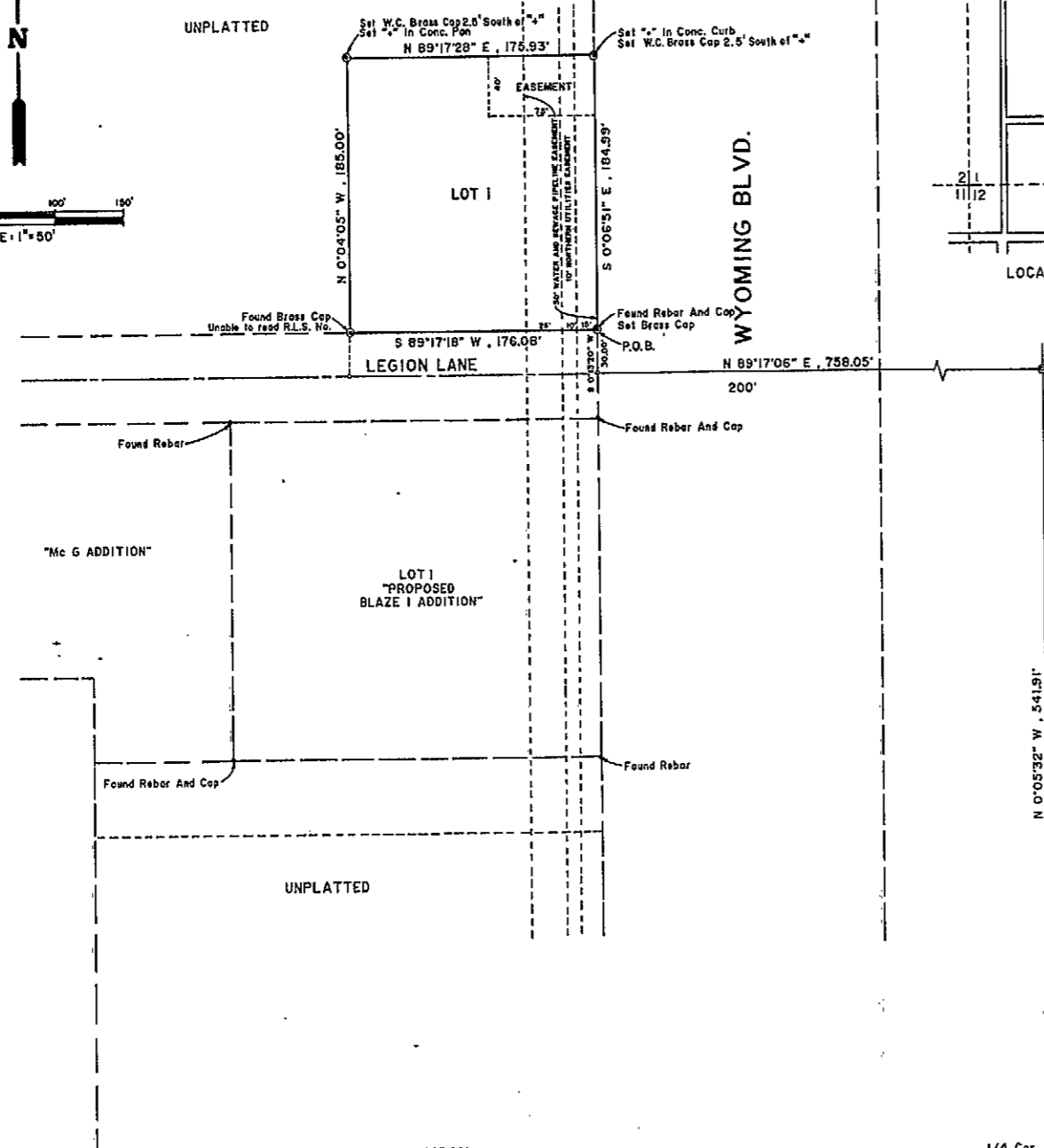
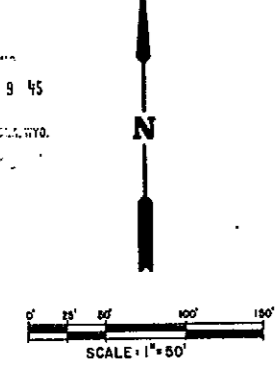
INSPECTED AND APPROVED on the 24th day of JANUARY, 1990.  
*Cliff Hill*  
COUNTY SURVEYOR

Filed for record in the office of the County Clerk of Natrona County, Wyoming this 22nd day of March, 1990.

My Term of Office Expires January 7, 1991  
*John J. Toron*  
COUNTY CLERK



**LEGEND:**  
● = Found Brass Cop  
\* = Found corner monument  
= = Set monument (R.L.S. 2097)  
○ = Set Brass Cop (R.L.S. 2097)  
Plat Closure = 1:706,735



**CERTIFICATE OF SURVEYOR**

STATE OF WYOMING )  
COUNTY OF NATRONA )

I, Daniel A. Siek of Casper, Wyoming hereby certify that this Plat was prepared from notes taken during an actual survey made by me during the month of November, 1989 and that this Plat correctly and accurately represents said survey. All corners are well and accurately identified and all dimensions are expressed in feet and decimals thereof. Basis of bearing is the record bearing along the east line of the "Mc G Addition". All being true and correct to the best of my knowledge and belief.

*Daniel A. Siek*  
DANIEL A. SIEK, WYO. R.L.S. No. 2097

Subscribed in my presence and sworn to before me by Daniel A. Siek on this 22nd day of November, 1989.

My commission expires on 11-27-89

*Lisa A. Stroup*  
LISA A. STROUP  
Notary Public  
My Commission Expires Nov. 27, 1990



