

942520

CERTIFICATE OF DEDICATION

STATE OF WYOMING)
 COUNTY OF NATRONA) SS
 THE UNDERSIGNED MICHAEL J. AND CODY L. CAMPBELL, DO HEREBY CERTIFY THAT THEY ARE THE OWNERS
 AND PROPRIETORS OF LOT 34, HOMA HILLS ADDITION, NATRONA COUNTY, WYOMING, ALSO BEING THE
 NW1/4NE1/4SE1/4 OF SECTION 19, T. 35N., R. 79W., NATRONA COUNTY, WYOMING, BEING MORE PARTICULARLY
 DESCRIBED AS FOLLOWS:

COMMENCING AT THE C-E 1/16 CORNER OF SAID SECTION 19, ALSO BEING THE NORTHWEST CORNER OF SAID
 LOT 34, MONUMENTED BY A BRASS CAP AND BEING THE POINT OF BEGINNING;

THENCE N88°15'56"E, ALONG THE NORTH LINE OF THE NW1/4NE1/4SE1/4 OF SAID SECTION 19 AND THE NORTH
 LINE OF SAID LOT 34, A DISTANCE OF 659.07 FEET TO THE NORTHEAST CORNER OF SAID LOT, MONUMENTED BY
 AN ALUMINUM CAP;

THENCE S01°36'31"E, ALONG THE EAST LINE OF SAID LOT 34, AND THE NW1/4NE1/4SE1/4 OF SAID SECTION 19, A
 DISTANCE OF 667.75 FEET TO THE SOUTHEAST CORNER OF SAID LOT, MONUMENTED BY AN ALUMINUM CAP;

THENCE S88°04'06"W, ALONG THE SOUTH LINE OF SAID LOT 34, AND THE NW1/4NE1/4SE1/4 OF SAID SECTION 19,
 A DISTANCE OF 658.38 FEET TO THE SOUTHWEST CORNER OF SAID LOT, LOCATED ON THE WEST LINE OF THE
 NW1/4NE1/4SE1/4 OF SAID SECTION 19, MONUMENTED BY AN ALUMINUM CAP;

THENCE N01°40'02"W, ALONG THE WEST LINE OF SAID LOT 34 AND THE NW1/4NE1/4SE1/4 OF SAID SECTION 19, A
 DISTANCE OF 670.01 FEET TO THE POINT OF BEGINNING.

THE ABOVE DESCRIBED TRACT OF LAND CONTAINS 10.12 ACRES, MORE OR LESS, AND IS SUBJECT TO ANY
 RIGHTS-OF-WAY AND/OR EASEMENTS, RESERVATIONS AND ENCUMBRANCES WHICH HAVE BEEN LEGALLY
 ACQUIRED.

THE TRACT OF LAND, AS IT APPEARS ON THIS PLAT, IS DEDICATED WITH THE FREE CONSENT AND IN
 ACCORDANCE WITH THE DESIRES OF THE UNDERSIGNED OWNERS AND PROPRIETORS. THE NAME OF THE
 SIMPLE SUBDIVISION SHALL BE "CAMPBELL SIMPLE SUBDIVISION" AND THAT SAID OWNERS AND PROPRIETORS
 HEREBY WAIVE AND RELINQUISH ALL RIGHTS GRANTED UNDER AND BY VIRTUE OF THE HOMESTEAD
 EXEMPTION LAWS OF THE STATE OF WYOMING.


MICHAEL J. & CODY L. CAMPBELL
 9610 N. HOP
 CASPER, WYOMING 82401

Michael J. Campbell
 CODY L. CAMPBELL - OWNER

THE FOREGOING INSTRUMENT WAS ACKNOWLEDGED BEFORE ME BY MICHAEL J. AND
 CODY L. CAMPBELL, OWNERS, THIS 19 DAY OF December, 2012.

WITNESS MY HAND AND OFFICIAL SEAL
 MY COMMISSION EXPIRES 11-30-14

NOTARY PUBLIC



CAMPBELL SIMPLE SUBDIVISION

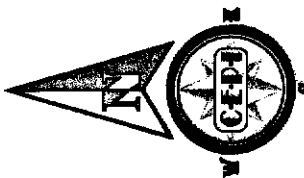
PLAT OF
 A VACATION AND REPLAT OF LOT 34
 HOMA HILLS ADDITION
 BEING THE NW1/4NE1/4SE1/4 OF
 SECTION 19, T. 35N., R. 79W., 6TH P.M.
 NATRONA COUNTY, WYOMING

SAMI FAUBER
 Notary Public
 Natrona County, Wyoming
 My Commission Expires 12/14/12

W.O. #12-307

E 1/4 CORNER
 SECTION 19
 BRASS CAP

S88°50'00"W 660.99' (R)
 S88°15'56"W 659.07' (M)



CERTIFICATE OF SURVEYOR

STATE OF WYOMING)
 COUNTY OF NATRONA) SS


KNOW ALL MEN BY THESE PRESENTS: THAT I,
 WILLIAM R. FERRINGER, DO HEREBY CERTIFY THAT I
 PREPARED THIS PLAT FROM AN ACTUAL AND
 ACCURATE SURVEY OF THE LAND AND THAT THE
 CORNER MONUMENTS SHOWN THEREON WERE
 PROPERLY PLACED UNDER MY DIRECT
 SUPERVISION, IN ACCORDANCE WITH THE
 SUBDIVISION REGULATIONS OF NATRONA COUNTY.

THE FOREGOING INSTRUMENT WAS ACKNOWLEDGED
 BEFORE ME BY WILLIAM R. FERRINGER, THIS 14TH DAY
 OF DECEMBER, 2012.

WITNESS MY HAND AND OFFICIAL SEAL.

William R. Ferringer
 NOTARY PUBLIC
 MY COMMISSION EXPIRES

N88°04'06"E 658.28' (M)
 N89°17'00"E 659.67' (R)
 N00°44'00"W
 887.75' (R)
 N01°38'31"E
 887.88' (M)



N 1235962.8236
 E 1572993.2400

30' WIDE ROADWAY & UTILITY EASEMENT
 333.87'

LOT 1
 5.06 AC.

S88°10'01"W
 658.73'

LOT 2
 5.06 AC.

S88°17'00"W 659.67' (R)
 S88°04'06"W 659.38' (M)

LEGEND

- SET MONUMENT 5/8" REBAR & ALUMINUM CAP
- FOUND MONUMENT AS NOTED

CERTIFICATE OF SIMPLE SUBDIVISION APPROVAL

I, DO HEREBY CERTIFY THAT THIS SIMPLE SUBDIVISION HAS BEEN EXAMINED BY ME AND FOUND TO
 COMPLY WITH THE REGULATIONS FOR NATRONA COUNTY, WYOMING AND IS THEREFORE APPROVED
 FOR RECORDING.

James Hulse
 COUNTY PLANNER/DISTRICT HEALTH OFFICER/DATE
 12/17/12

FILED FOR THE RECORD IN THE OFFICE OF THE COUNTY CLERK OF NATRONA COUNTY, WYOMING ON THE
21 DAY OF December, 2012.

My term of office expires
 January 5, 2015



Civil Engineering Professionals, Inc.
 600 Enterprise Drive, Casper, WY 82409
 Phone 307.266.4546 Fax 307.266.0105
 www.cepi-survey.com