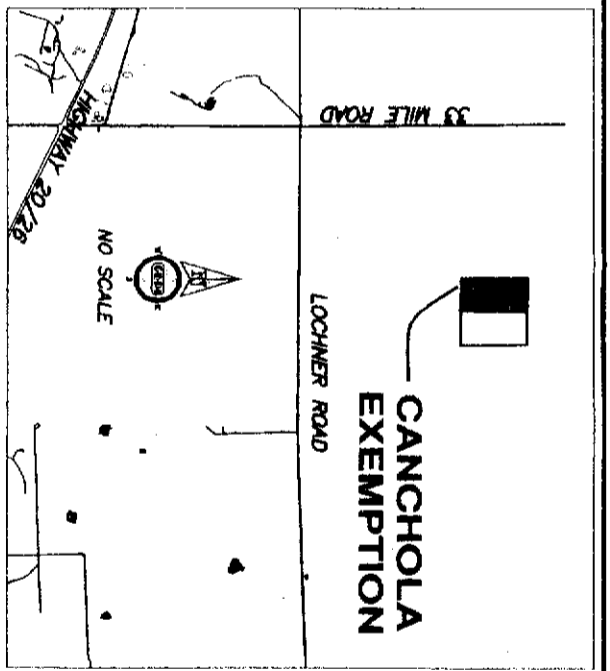


**LEGEND**

- SET MONUMENT 5/8" REBAR & ALUMINUM CAP
- ⊙ FOUND MONUMENT AS NOTED



Civil Engineering Professionals, Inc.  
6080 Enterprise Drive, Casper, WY 82409  
Phone 307.266.4346 Fax 307.266.0103  
www.c&epi.com




**CERTIFICATE OF SIMPLE SUBDIVISION APPROVAL**

I, DO HEREBY CERTIFY THAT THIS SIMPLE SUBDIVISION HAS BEEN EXAMINED BY ME AND FOUND TO COMPLY WITH THE REGULATIONS FOR NATRONA COUNTY, WYOMING, AND IS THEREFORE APPROVED FOR RECORDING.  
 Submitted 4/12 *William R. Fehringer* COUNTY SURVEYOR/DATE  
 Robert E. Hoffmann HEALTH OFFICER/DATE

FILED FOR THE RECORD IN THE OFFICE OF THE COUNTY CLERK OF NATRONA COUNTY, WYOMING ON THE 2nd DAY OF February 2012.

**CERTIFICATE OF SURVEYOR**

STATE OF WYOMING }  
 COUNTY OF NATRONA } SS  
 KNOW ALL MEN BY THESE PRESENTS, THAT I, WILLIAM R. FEHRINGER, DO HEREBY CERTIFY THAT I PREPARED THIS PLAT FROM AN ACTUAL AND ACCURATE SURVEY OF THE LAND AND THAT THE CORNER MONUMENTS SHOWN THEREON WERE PROPERLY PLACED UNDER MY DIRECT SUPERVISION IN ACCORDANCE WITH THE SUBDIVISION REGULATIONS OF NATRONA COUNTY.



THE FOREGOING INSTRUMENT WAS ACKNOWLEDGED BEFORE ME BY WILLIAM R. FEHRINGER THIS 30TH DAY OF JANUARY, 2012.  
 WITNESS MY HAND AND OFFICIAL SEAL  
 MY COMMISSION EXPIRES 4/12/15



NATRONA COUNTY CLERK, WY  
 Renea Vitto  
 Feb 2, 2012 10:01:21 AM  
 Pages: 1 Fee: \$50.00  
 NATRONA COUNTY PLANNING

**CERTIFICATE OF DEDICATION**

STATE OF WYOMING }  
 COUNTY OF NATRONA } SS  
 THE UNDERSIGNED ANDY C. & KAREN M. CANCHOLA, DO HEREBY CERTIFY THAT THEY ARE THE OWNERS AND PROPRIETORS OF THE W1/2SW1/4NE1/4 OF SECTION 12, T.34N., R.81W., NATRONA COUNTY, WYOMING, BEING MORE PARTICULARLY DESCRIBED AS FOLLOWS:

COMMENCING AT THE C-N1/16 CORNER OF SAID SECTION 12, BEING THE NORTHWEST CORNER OF THE PARCEL MONUMENTED BY A BRASS CAP AND BEING THE POINT OF BEGINNING;

THENCE S89°30'40"E, ALONG THE NORTH LINE OF THE PARCEL AND SAID SW1/4NE1/4, A DISTANCE OF 667.00 FEET TO THE NORTHEAST CORNER OF THE PARCEL MONUMENTED BY AN ALUMINUM CAP;

THENCE S00°38'27"E, ALONG THE EAST LINE OF THE PARCEL, A DISTANCE OF 1320.23 FEET TO THE SOUTHEAST CORNER OF THE PARCEL LOCATED ON THE SOUTH LINE OF SAID SW1/4NE1/4, MONUMENTED BY AN ALUMINUM CAP;

THENCE N89°33'10"W, ALONG THE SOUTH LINE OF THE PARCEL AND THE SOUTH LINE OF SAID SW1/4NE1/4, A DISTANCE OF 664.12 FEET TO THE CENTER 1/4 CORNER OF SAID SECTION 12, ALSO BEING THE SOUTHWEST CORNER OF THE PARCEL, MONUMENTED BY A BRASS CAP WITNESS CORNER LOCATED S89°33'10"E, A DISTANCE OF 10.0 FEET FROM THE ACTUAL CORNER LOCATION;

THENCE N00°45'55"W, ALONG THE WEST LINE OF THE PARCEL AND SAID SW1/4NE1/4, A DISTANCE OF 1320.78 FEET TO THE POINT OF BEGINNING.


THE ABOVE DESCRIBED TRACT OF LAND CONTAINS 20.18 ACRES, MORE OR LESS, AND IS SUBJECT TO ANY RIGHTS-OF-WAY AND/OR EASEMENTS, RESERVATIONS AND ENCUMBRANCES WHICH HAVE BEEN LEGALLY ACQUIRED.

THE TRACT OF LAND, AS IT APPEARS ON THIS PLAT, IS DEDICATED WITH THE FREE CONSENT AND IN ACCORDANCE WITH THE DESIRES OF THE UNDERSIGNED OWNER AND PROPRIETOR. THE NAME OF THE FAMILY EXEMPTION SHALL BE "CANCHOLA FAMILY EXEMPTION" AND THAT SAID OWNERS AND PROPRIETORS HEREBY WAIVE AND RELINQUISH ALL RIGHTS GRANTED UNDER AND BY WRIT OF THE HOMESTEAD EXEMPTION LAWS OF THE STATE OF WYOMING.

*Andy C. Canchola* ANDY C. CANCHOLA  
*Karen M. Canchola* KAREN M. CANCHOLA

THE FOREGOING INSTRUMENT WAS ACKNOWLEDGED BEFORE ME BY ANDY C. AND KAREN M. CANCHOLA THIS 30th DAY OF January 2012.

WITNESS MY HAND AND OFFICIAL SEAL  
 MY COMMISSION EXPIRES 3/28/12



**PLAT OF CANCHOLA FAMILY EXEMPTION**

BEING THE W1/2SW1/4NE1/4  
 SECTION 12, T.34N., R.81W., 6TH P.M.  
 NATRONA COUNTY, WYOMING  
 W.O. #10-158