

249/647

CASCIATO ADDITION
Part 3 Folder 1

PLAT OF CASCIATO ADDITION TO CITY OF CASPER A PORTION OF BLOCK I, KEYSTONE ADDITION NATRONA COUNTY, WYOMING CERTIFICATE OF DEDICATION

We, the undersigned, Maria Casciato and William Wemmer, Jr. hereby certify that the above and foregoing subdivision of portions of Block I, Keystone Addition, Natrona County, Wyoming, being more particularly described as follows:

The point of beginning is the NE corner of said Block I, Keystone Addition, and is referenced to the E 1/16 corner on the East-West $\frac{1}{4}$ of Section 3, T.33N., R.79W. of the 6th Principal Meridian by the following traverse:
From said E 1/16 corner proceed N. $0^{\circ}52'30''$ E. along the East 1/16 line of said Section 3 a distance of 694.0 feet to a point on the north line of said Block I extended easterly, thence N $89^{\circ}57'30''$ W. a distance of 35.75 feet to the point of beginning.

From said point of beginning, proceed N $89^{\circ}57'30''$ W along the north line of said Block I a distance of 269.60 feet to the NW corner of said Block I; thence South along the west line of said Block I a distance of 524.40 feet to a point on the northerly right of way boundary of U.S. Interstate Highway No. 25; thence N $83^{\circ}25'15''$ E. along said right of way boundary a distance of 115.67 feet to a point on the north line of Lot 4, Block I of said Keystone Addition; thence N $84^{\circ}57'20''$ E. continuing along said right of way boundary a distance of 183.52 feet to a point on the said E 1/16 line; thence N $00^{\circ}52'30''$ E. along said E 1/16 line and the west line of the Gehring Addition a distance of 495.0 feet to the point of intersection of the said E 1/16 line with the north line of said Block I extended easterly; thence N $89^{\circ}57'30''$ W along said extended north line a distance of 35.75 feet to the point of beginning;

said lands containing 3.52 acres, more or less, as shown on this plat, is with the free consent and in accordance with the desires of the undersigned owners and proprietors of said lands; that the name of said subdivision shall be "CASCIATO ADDITION TO THE CITY OF CASPER"; that the streets and alleys are hereby dedicated to the public use; and that the undersigned owners hereby waive and relinquish all rights they may have to the said lands under and by virtue of any exemption laws of the State of Wyoming.

Maria Casciato
MARIA CASCIATO
William Wemmer Jr.
WILLIAM WEMMER JR.
State of Wyoming as
County of Natrona
The foregoing instrument was acknowledged before me this 19th day of July, 1966
Witness my hand and official seal.
My Commission Expires: July 12, 1970
Blondel Sebastian
Notary Public

66's
STATE OF WYOMING
COUNTY OF NATRONA ss
I, Frank Luers, a duly licensed land surveyor hereby certify that this plat of "Casciato Addition" was prepared from notes taken during actual surveys made by me on June 22-23, 1966, that this plat correctly represents the results of these surveys; that the said Casciato Addition is well and accurately marked as shown on this plat, all dimensions are in feet and decimals thereof and bearings referred to the true meridian as shown hereon.
Frank Luers
FRANK LUERS
Wyoming Reg. No. 487 P.E. & L.S.
Subscribed in my presence and sworn to before me this 23rd day of July, 1966
My Commission Expires: _____
Blondel Sebastian
Notary Public

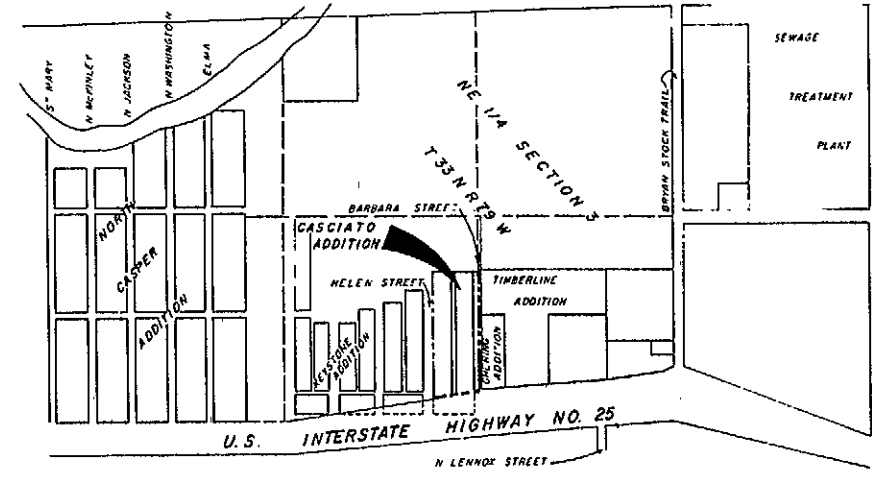
PLAT PREPARED BY: WESTERN ENGINEERS-ARCHITECTS INC.
2111 EAST 2ND STREET, CASPER, WYOMING

PLAT APPROVED
COMMUNITY PLANNING COMMISSION, City of Casper, Wyoming, this 12th day of August, 1966 and forwarded to the City Council of Casper, Wyoming with recommendation that said plat be approved.

ATTEST: *James P. Smith*
Secretary
James P. Smith
Chairman

PLAT APPROVED
CITY COUNCIL, City of Casper, Wyoming; By Ordinance No. 1254 duly passed, adopted and approved on the 26th day of August, 1966
James P. Smith
Mayor

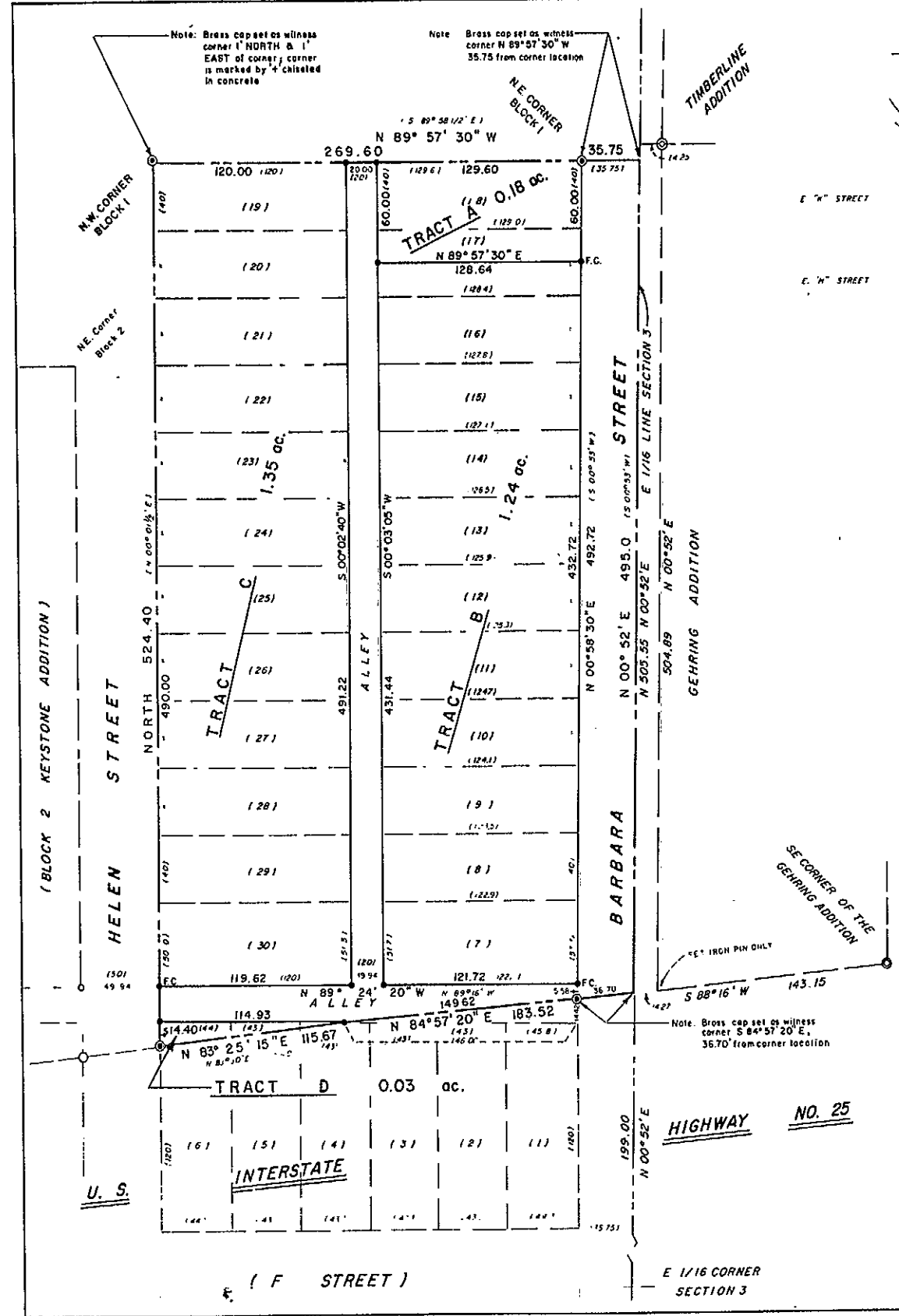
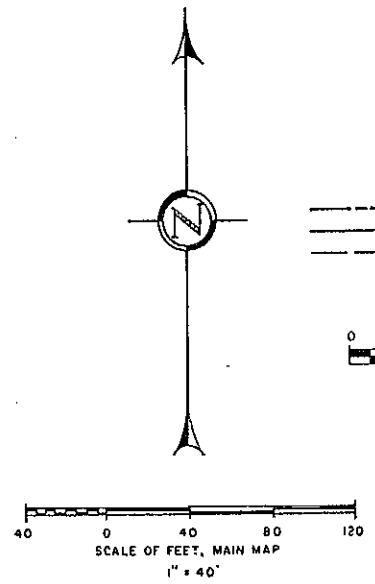
ATTEST: *John P. Bunker*
City Clerk
John P. Bunker
Chairman of the Board



VICINITY MAP

LEGEND

- FOUND BRASS CAP CORNER
- SET BRASS CAP CORNER
- C FOUND CORNER (OTHER)
- SET CORNER ("SURV KAP" SURVEY MARKER)
- FC SET "SURV KAP" SURVEY MARKER OR FOUND CORNER
- (124) RECORD DATA FROM KEYSTONE ADDITION
- 124 RECORD DATA - OTHER SOURCES
- CASCIATO ADDITION LOUANDRY
- CASCIATO ADDITION TRACT BOUNDARIES
- OTHER RECORD BOUNDARIES



PLAT APPROVED
Inspected and Approved
Emmick Weber 20 July 1966
City Engineer Date
John P. Bunker 10-9-73
County Surveyor Date

PLAT APPROVED
BOARD OF COUNTY COMMISSIONERS, Natrona County, Wyoming, By Resolution duly passed on the 13th day of July, 1966.
ATTEST: *John P. Bunker*
County Clerk
John P. Bunker
Chairman of the Board

PLAT APPROVED
CITY COUNCIL, City of Casper, Wyoming; By Ordinance No. 1254 duly passed, adopted and approved on the 26th day of August, 1966
ATTEST: *John P. Bunker*
City Clerk
John P. Bunker
Chairman of the Board