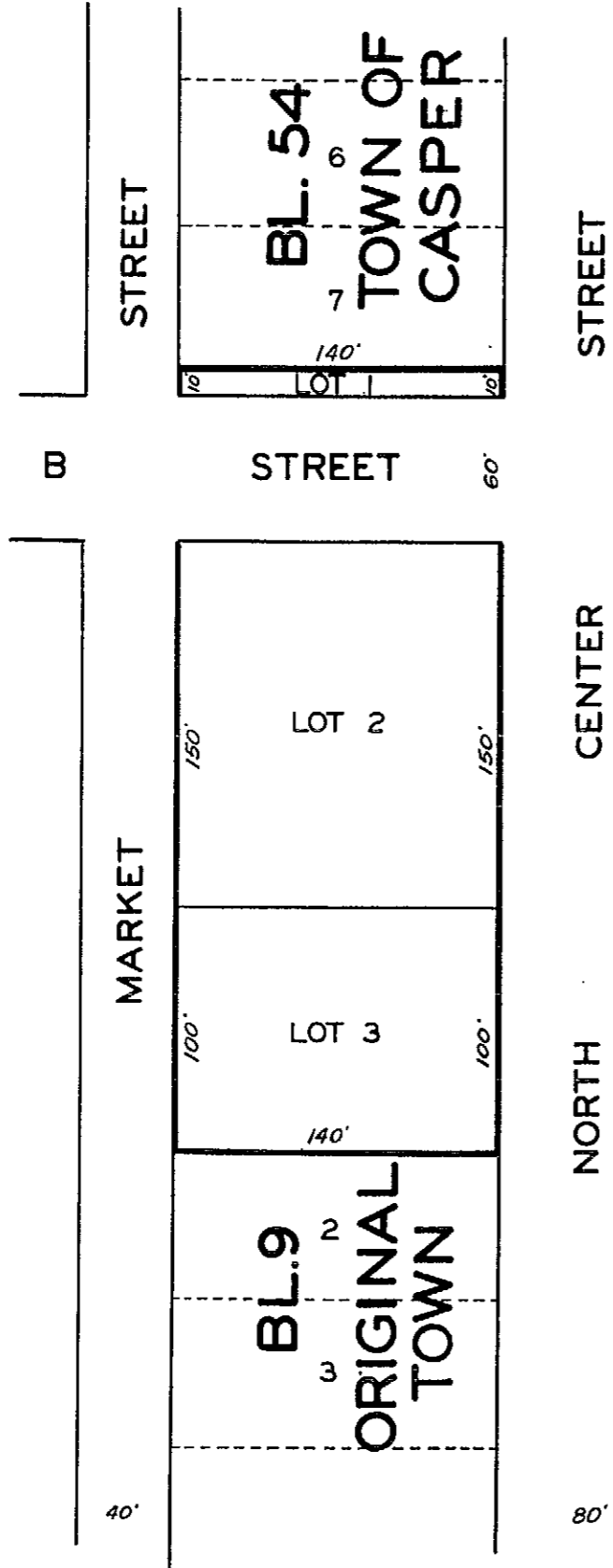


90177 PLAT OF COURT HOUSE SUBDIVISION Pocket 3 Folders



OF A PORTION OR PART OF THE 5 1/2 SE 1/4 OF SECTION 4, TWP. 33 N. R. 79 WEST OF THE 6th P.M., NATRONA COUNTY, WYOMING; INCLUDING THOSE CERTAIN PARCELS OF LAND IN THE SAID 5 1/2 SE 1/4 OF SAID SECTION 4, TWP. 33 N., R. 79 WEST OF THE 6th P.M. FORMERLY KNOWN AND DESCRIBED AS LOT 1, BLOCK 9, AND LOTS 8, 9 AND 10, BLOCK 54, OF THE TOWN (NOW CITY) OF CASPER, NATRONA COUNTY, WYOMING; AND THAT CERTAIN TRACT OR PARCEL OF LAND BETWEEN AND ADJOINING SAID LOT 1, BLOCK 9, AND SAID LOT 10, BLOCK 54, OF THE TOWN (NOW CITY) OF CASPER, NATRONA COUNTY, WYOMING.

This is to certify that the subdivision, as shown here-on, of a Portion or Part of the 5 1/2 SE 1/4 of Section 4, Twp. 33 N., R. 79 west of the 6th P.M., Natrona County, Wyoming, including those certain parcels of land situated in the said Section 4, Twp. 33 N., R. 79 west of the 6th P.M., Natrona County, Wyoming, formerly known and described as lot 1, Block 9, and lots 8, 9 and 10, Block 54, of the town (now city) of Casper, Natrona County, Wyoming, and that certain tract or parcel of land between and adjoining said lot 1, Block 9, and said lot 10, Block 54 of the town (now city) of Casper, Natrona County, Wyoming, the whole thereof more particularly described as follows: — Beginning at the South-east corner of lot 7, block 54, town of Casper, go west 140 feet to a point, thence south 320 feet to a point, thence east 140 feet to a point, thence north along the west line of Center street to the point of beginning, and as it appears on this plat, subdivided into lots designated respectively 1, 2 and 3, being a subdivision of lands within the city of Casper, Natrona County, Wyoming, to be known as COURT HOUSE SUBDIVISION, is with the free consent and in accordance with the desires of the undersigned owner and proprietor, and that the streets and alleys shown here on are hereby dedicated to the Public use.

In witness whereof the Board of County Commissioners of Natrona County, Wyoming, a municipal corporation under the laws of the State of Wyoming, has caused these presents to be signed by the Chairman of the Board of County Commissioners, and its official seal affixed hereunto and attested by the County Clerk of Natrona County, Wyoming, the 27 day of September, 1938.

Attest: Carl Thomason County Clerk NATRONA COUNTY, WYOMING. By D. C. McClellan Chairman of the Board of County Commissioners of Natrona County, Wyoming.

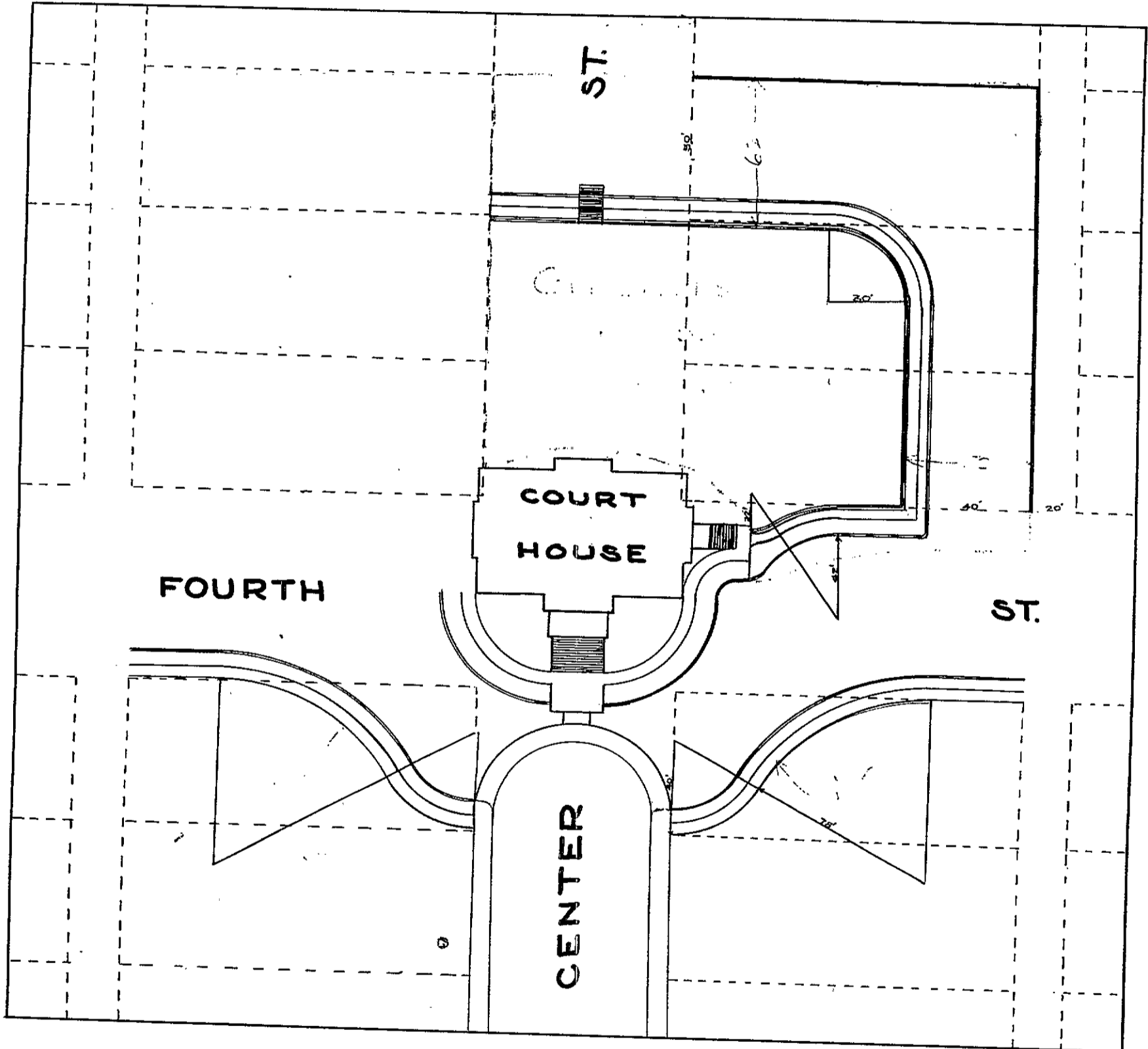
STATE OF WYOMING } ss. COUNTY OF NATRONA } J. Ben B. Lummie of Casper, Wyoming, a duly licensed civil engineer in the State of Wyoming, being first duly sworn upon my oath do depose and say: That under my authority the survey of a Part of the 5 1/2 SE 1/4 of Section 4, Twp. 33 N., R. 79 west of the 6th P.M., Natrona County, Wyoming, including those certain parcels of land situated in the said 5 1/2 SE 1/4 of said Section 4, Twp. 33 N., R. 79 west of the 6th P.M., Natrona County, Wyoming, formerly known and described as lot 1, Block 9, and lots 8, 9 and 10, Block 54, of the town (now city) of Casper, Natrona County, Wyoming, and that certain tract or parcel of land between and adjoining said lot 1, Block 9, and said lot 10, Block 54, of the town (now city) of Casper, Natrona County, Wyoming, and as it appears on this Plat and designated as COURT HOUSE SUBDIVISION, being a subdivision of a Part of the 5 1/2 SE 1/4 of Section 4, Twp. 33 N., R. 79 west of the 6th P.M., Natrona County, Wyoming, including those certain parcels of land situated in said 5 1/2 SE 1/4 of said Section 4, Twp. 33 N., R. 79 west of the 6th P.M., Natrona County, Wyoming, formerly known and described as lot 1, Block 9, and lots 8, 9 and 10, Block 54, of the town (now city) of Casper, Natrona County, Wyoming, and that certain tract or parcel of land between and adjoining said lot 1, Block 9 and said lot 10, Block 54, of the town (now city) of Casper, Natrona County, Wyoming, was made at the request of the Board of County Commissioners of Natrona County, Wyoming, owner and proprietor of said land. That I subdivided the land as shown by this Plat, which is a true and correct representation of the survey.

Subscribed in my Presence and sworn to before me this 27th day of September 1938. My Commission expires Feb 3 1939. David Lummie Notary Public.

STATE OF WYOMING } ss. COUNTY OF NATRONA } I, Marie Harkins a notary Public in and for said County and State, do hereby certify that D. C. McClellan and Carl Thomason, who are personally known to me to be the chairman and clerk respectively, of the Board of County Commissioners of Natrona County, Wyoming, a municipal corporation, and the same persons whose names are subscribed to the foregoing instrument as chairman and clerk respectively, appeared before me this day in person and severally acknowledged that they signed, sealed and delivered said instrument in behalf of said corporation, and that said instrument and subdivision are the free and voluntary act of said Natrona County, Wyoming, for the uses and purposes set forth. Said instrument was signed and sealed by authority of the board of County Commissioners of Natrona County, Wyoming, by resolution heretofore adopted by said board. Given under my hand and Notarial seal this 27 day of September, 1938. My commission expires Feb 3 1939. Marie Harkins Notary Public.



NATRONA COUNTY COURT HOUSE GROUNDS



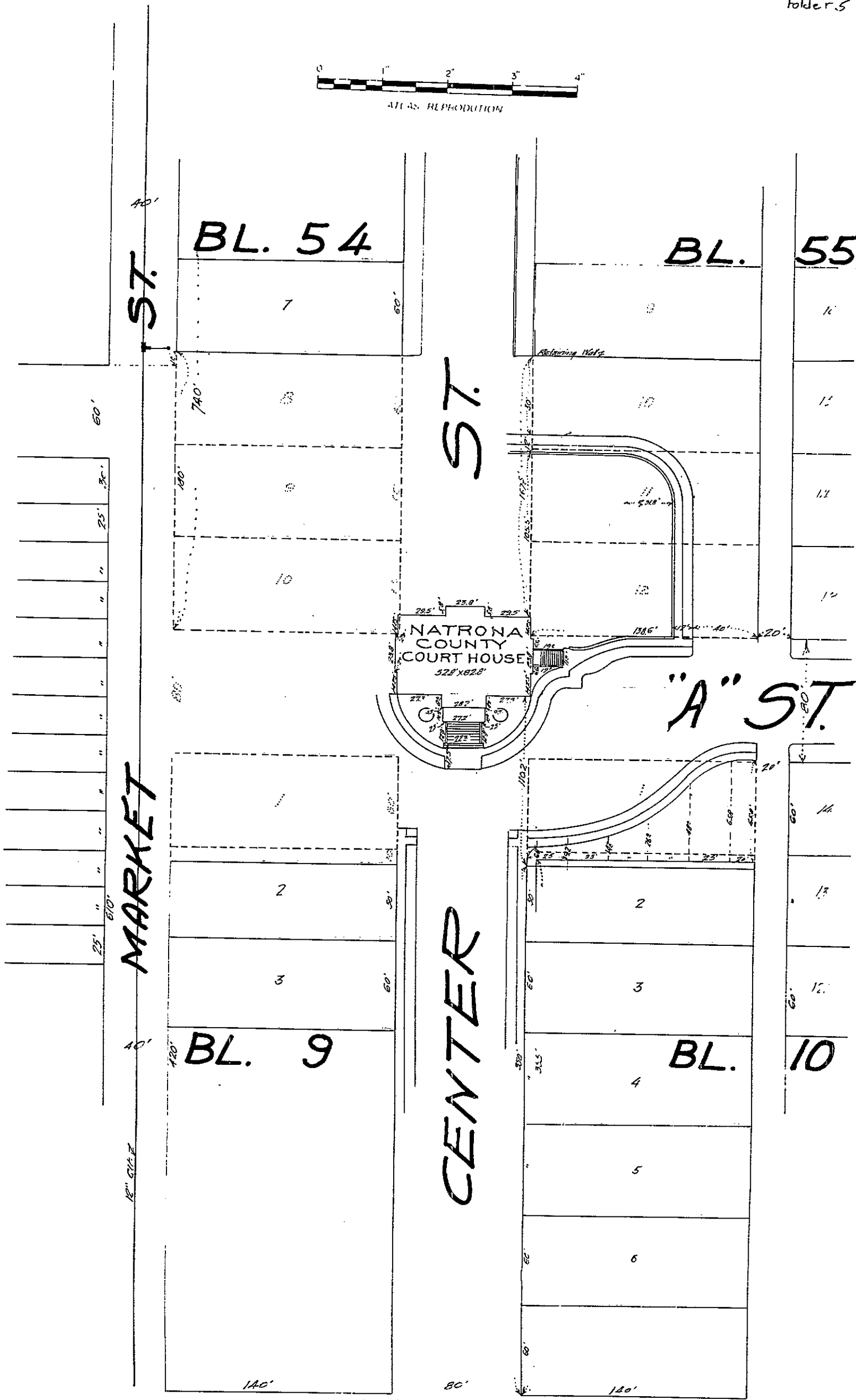
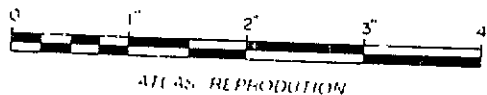
ESTIMATE OF WORK.

- 855 ft - 18" Curbing
- 335 ft - 5' Walk
- .20ft - 12' Private Crossing
- 1872 yds - Dirt to be moved.



ATLAS REPRODUCTION

Pocket 3
Folder 5



Scale: 1" = 40'
Traced from detail dwg.
City Engrs Office.
March 9-1921.

550