

**"DALTON MINOR SUBDIVISION"**  
 A SUBDIVISION OF THE  
 SE1/4SW1/4, SECTION 33  
 TOWNSHIP 33 NORTH, RANGE 79 WEST  
 SIXTH PRINCIPAL MERIDIAN  
 NATRONA COUNTY, WYOMING  
 SCALE: 1" = 80'

**CERTIFICATE OF DEDICATION**  
 JACK DALTON, hereby states that he is the owner and proprietor of the foregoing lands located in and being the SE1/4SW1/4, Section 33, Township 33 North, Range 79 West of the Sixth Principal Meridian, Natrona County, Wyoming and being more particularly described by metes and bounds as follows:

Beginning at the southeasterly corner of the Parcel being described and the southeasterly corner of said Parcel and SE1/4SW1/4, Section 33, Township 33 North, Range 79 West of the Sixth Principal Meridian, Natrona County, Wyoming, thence along the westerly line of said Parcel, N.0°24'47"W, 1328.08 feet to the northeasterly corner of said Parcel and SE1/4SW1/4, Section 33, Township 33 North, Range 79 West of the Sixth Principal Meridian, Natrona County, Wyoming, thence along the easterly line of said Parcel and SE1/4SW1/4, Section 33, Township 33 North, Range 79 West of the Sixth Principal Meridian, Natrona County, Wyoming, 1331.45 feet to the Point of Beginning and containing 40.00 acres, more or less.

The MINOR SUBDIVISION of the foregoing described lands is with the free consent and in accordance with the desires of the above named owner and proprietor. The recovery easement shall be utilized only by the individual property owners, their heirs and assigns, to convey gain access to their individual lots and all utility easements as shown hereon are hereby reserved for the use of the public and shall not be subject to any future condemnation, eminent domain and conditions as necessary for the proper development of said subdivision.

JACK DALTON  
 421 S. CENTER ST.  
 CASPER, WY. 82601  
 ROBERT C. DE  
 WORTHINGTON  
 CASPER, WY. 82609  
 CATHY R. IRE  
 2770 HODSON BL.  
 CASPER, WY. 82609

**ACKNOWLEDGEMENT**  
 State of Wyoming )  
 County of Natrona )  
 I, the foregoing instrument was acknowledged before me by Jack Dalton this 20th day of November, 2007.

Witness my hand and official seal.  
 My commission expires: Aug 03, 2011

State of Wyoming )  
 County of Natrona )  
 The foregoing instrument was acknowledged before me by Robert C. Ire this 14th day of November, 2007.

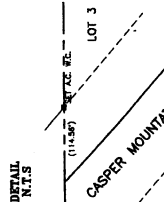
Witness my hand and official seal.  
 My commission expires: Aug 03, 2011

State of Wyoming )  
 County of Natrona )  
 The foregoing instrument was acknowledged before me by Cathy R. Ire this 14th day of November, 2007.

Witness my hand and official seal.  
 My commission expires: Aug 03, 2011

**APPROVALS**  
 APPROVED: Board of County Commissioners, of Natrona County, Wyoming by Resolution duly passed on the 29th day of November, 2007.

INSPECTED AND APPROVED on this 29th day of November, 2007.  
 INSPECTED AND APPROVED on this 29th day of November, 2007.  
 Filed for Record in the Office of the County Clerk of Natrona County, Wyoming this 30th day of November, 2007.

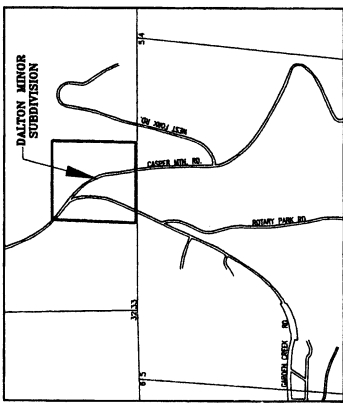


**NOTES**  
 NO PROPOSED CENTRALIZED SEWAGE SYSTEM ON ALL LOTS  
 NO PROPOSED CENTRALIZED WATER SUPPLY SYSTEM ON ALL LOTS  
 NO PUBLIC MAINTENANCE OF STREETS OR ROADS ON LOTS 3 AND 4

**CURVE DATA**

BEARING	LENGTH	CHORD	ARC	CHORD BEARING
C1	1703.90'	1874.01'	194.09'	S49°51'09"E, 19.66'
C2	3111.95'	497.98'	272.31'	S3°35'10"W, 268.33'
C3	3708.33'	118.82'	118.82'	S1°18'50"W, 118.82'
C4	1070.90'	600.71'	600.71'	S19°20'44"E, 592.82'
C5	2518.33'	1220.80'	539.31'	N1°23'43"W, 534.53'
C6	2118.10'	1220.90'	453.97'	N39°42'06"W, 451.36'

SET 1-1/2" ALUM. CAP ON 5/8" X 24" REBAR  
 RECOVERED BRASS CAP (AS NOTED)  
 SUBDIVISION BOUNDARY  
 EASEMENT



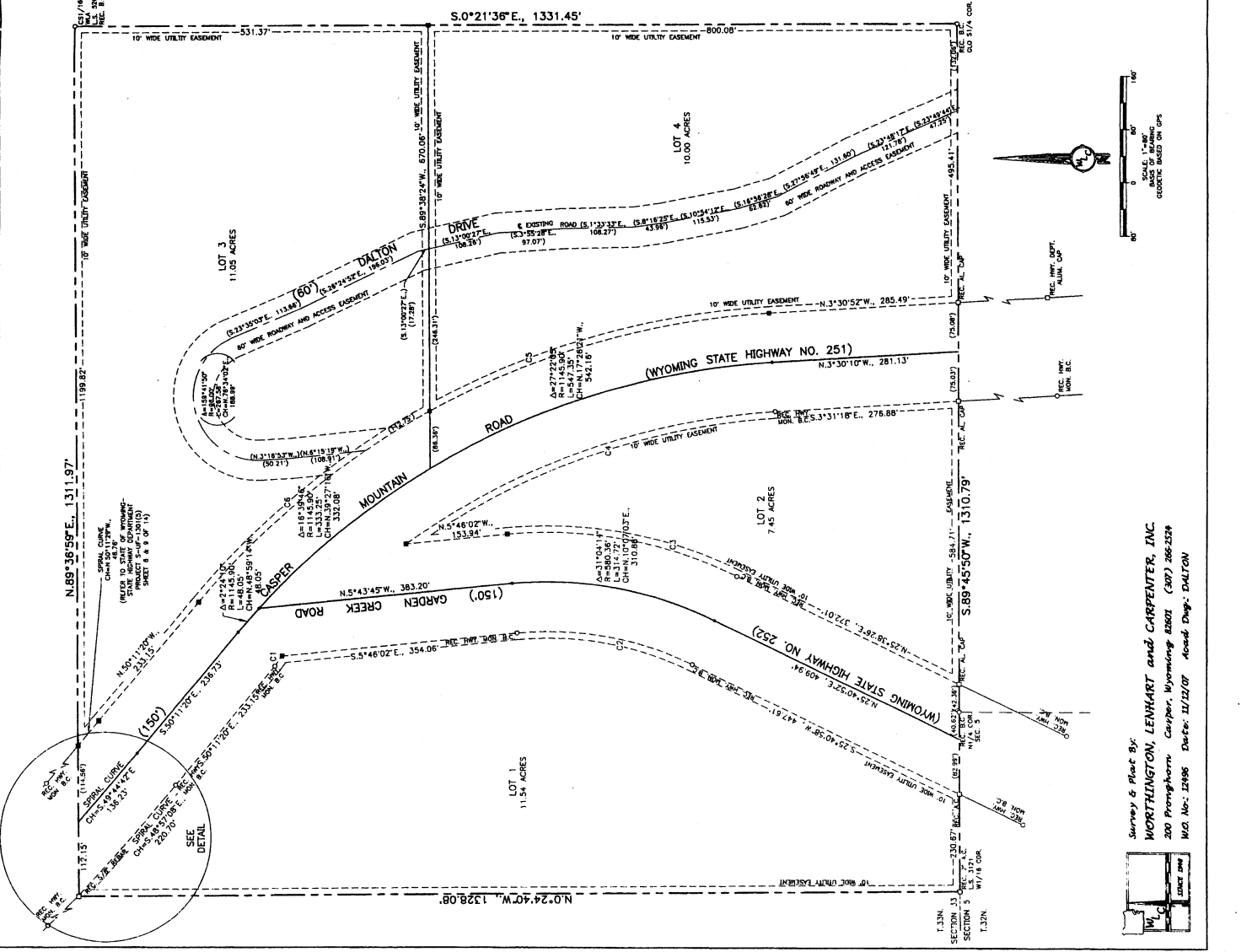
**CERTIFICATE OF SURVEYOR**  
 I, Steve M. Castle, Surveyor, hereby state that this plat was prepared from correct and accurate measurements taken in the field during the months of September and October, 2006 and that this map correctly represents said survey. All corners are well and accurately monumented thereon and courses referred to the true meridian magnetic true and correct to the best of my knowledge and belief.

Wyoming Registration No. 6010 L.S.  
 Submitted in my presence and sworn to before me by Steve M. Castle this 14th day of November, 2007.  
 My commission expires: Aug 03, 2011

INSPECTED AND APPROVED on this 29th day of November, 2007.  
 My commission expires: Aug 03, 2011

INSPECTED AND APPROVED on this 29th day of November, 2007.  
 My commission expires: Aug 03, 2011

INSPECTED AND APPROVED on this 29th day of November, 2007.  
 My commission expires: Aug 03, 2011



Survey & Plat By:  
**WORTHINGTON, LENHART and CARPENTER, INC.**  
 200 Pringhorn Casper, Wyoming 82601 (307) 266-2529  
 W.O. No. 12498 Date: 11/21/07 Acad. Dwg. DALTON

842671

842671