

MAP OF
DERINGTON NO. 5 ADDITION
TO THE CITY OF CASPER, WYOMING
A SUBDIVISION OF PORTIONS OF THE
NW 1/4 SW 1/4 SECTION 11
T.33 N. R.79 W., 6th P.M.
NATRONA COUNTY, WYOMING
SCALE: 1"=40'

181/213

CERTIFICATE OF DEDICATION

STATE OF WYOMING
County of Natrona

This is to certify that the above and foregoing subdivision of a part of the NW 1/4 SW 1/4 Section 11, Township 33 North, Range 79 West of the 6th Principal Meridian in the County of Natrona, State of Wyoming, as appears on the annexed plat as Block 9 of Derington Addition to the City of Casper, Natrona County, Wyoming, is with the free consent and in accordance with the desires of the undersigned owners and proprietors.

All streets upon the annexed plat are hereby dedicated to the public
Hereby releasing and waiving all rights under and by virtue of the homestead exemption laws of this State

Dated at Casper, Wyoming 15th day of February, 1960

James G. Derington
James G. Derington
Florella Derington
Florella Derington

STATE OF WYOMING
County of Natrona

On this 15th day of February, 1960, before me personally appeared James Derington and Florella Derington, husband and wife, to me known to be the persons described in and who executed the foregoing instrument and acknowledged that they executed the same as their free act and deed.

Given under my hand and notarial seal the day and year first above written.

My Commission Expires Nov. 14, 1960
Norman L. Helker
Notary Public

SURVEYOR'S CERTIFICATE

STATE OF WYOMING
County of Natrona

This is to certify that this subdivision designated DERINGTON NO. 5 ADDITION, comprises part of the NW 1/4 SW 1/4 of Section 11, Township 33 North, Range 79 West of the 6th Principal Meridian, Natrona County, Wyoming; that this survey was made by me during April, 1959 at the request of James G. Derington and Florella Derington; that all differences between the measurements shown on the original Highland Park plat and those derived in the retracement were distributed in accordance with surveying rules; that this plat shows the subdivision thereof into Blocks and Lots as numbered and shown; that lot corners are marked by iron pipe; that all bearings, angles and distances as shown on the plat are true to the best of my knowledge and belief.

Wyoming Registration No. 144
Edmund N. Slaughter
Surveyor

Subscribed in my presence and sworn to before me this 20th day of May, 1959

My Commission Expires June 15, 1959
Marianne Spencer
Notary Public

APPROVED:

APPROVED:

Council of City of Casper, Wyoming by Ordinance No. 13062, duly passed, adopted and approved on the 18 day of January, 1960

Board of County Commissioners of Natrona County, Wyoming, by Resolution duly passed on the 25 day of March, 1960

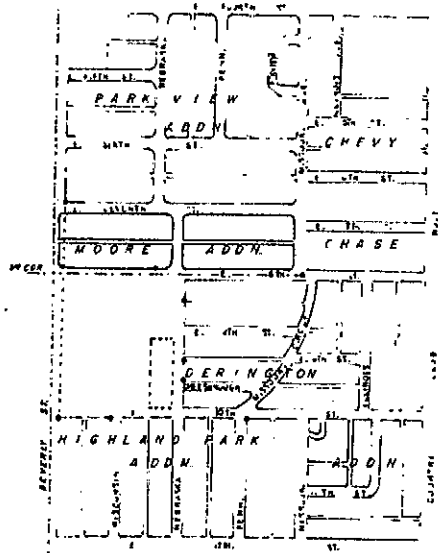
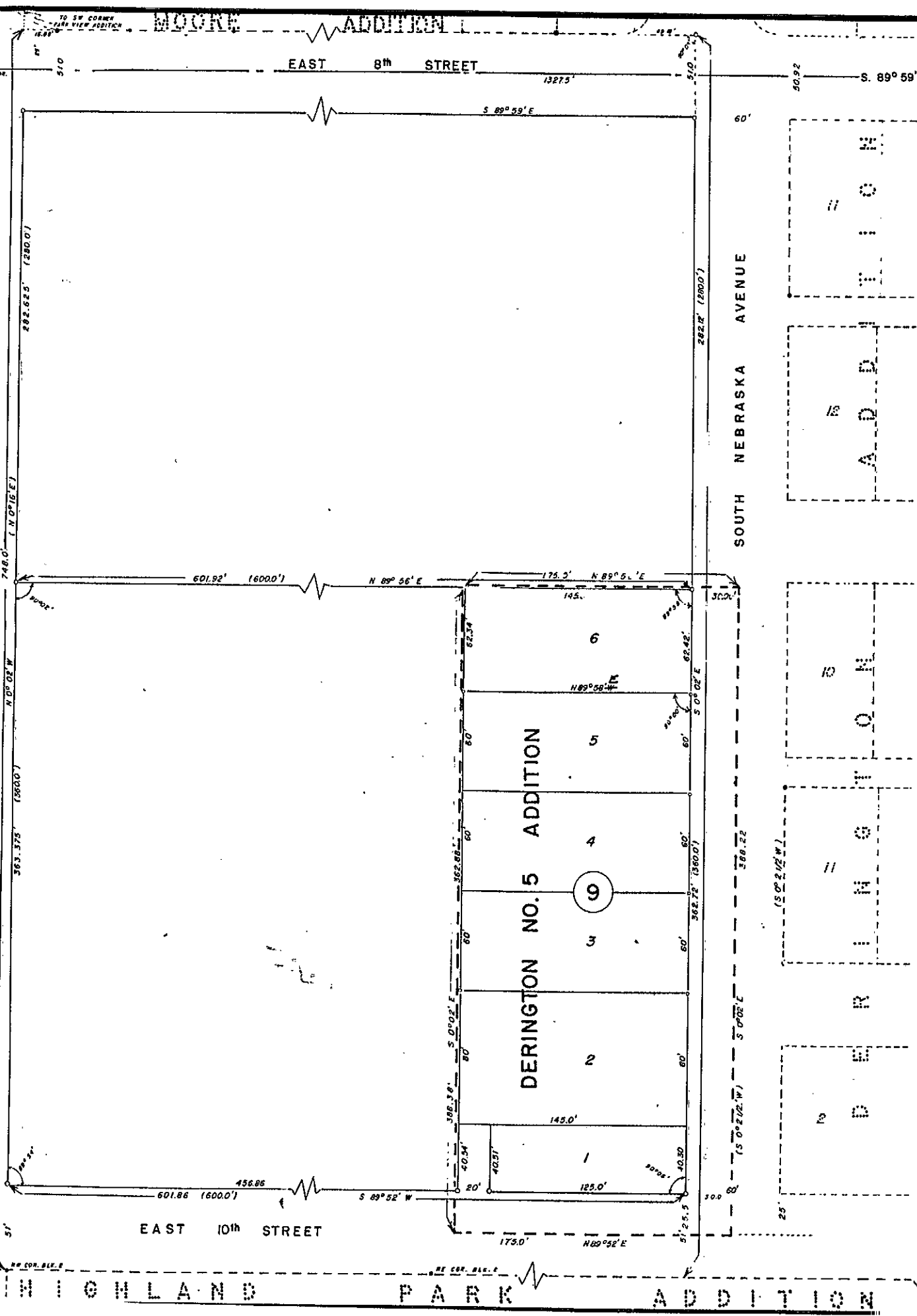
Earl R. Johnson
Mayor
Attest: *Edna Gray*
Town Clerk

John B. Converse
Chairman of the Board
Attest: *Lawrence M. Mason*
County Clerk

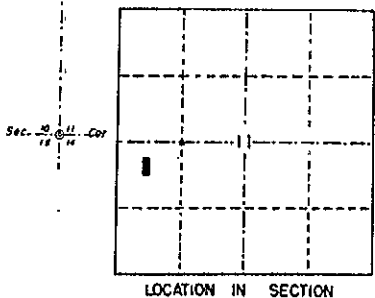
Dated: January 17, 1960

Dated: March 25, 1960

Inspected and approved: *George P. Hough*
County Surveyor



VICINITY MAP
CITY OF CASPER



LOCATION IN SECTION



LEGEND

- Location of monuments from previous surveys found in place as shown.
- Pipe monuments established during this survey.
- () Record distance or bearing.
- - - Subdivision boundary.
- Scales as noted.