

CERTIFICATE OF DEDICATION

STATE OF WYOMING } SS
COUNTY OF NATRONA }

THE UNDERSIGNED, ARCONHEAD HOLDINGS, LLC, DOES HEREBY CERTIFY THAT THEY ARE THE OWNER OF THE HEREIN DESCRIBED DIVIDE ADDITION TO THE CITY OF CASPER, WYOMING, AND THAT THE SAME IS BEING DEDICATED TO THE PUBLIC USE OF THE CITY OF CASPER, WYOMING, AND BEING MORE PARTICULARLY DESCRIBED AS FOLLOWS:

COMMENCING AT THE SOUTHEAST CORNER OF THE BUNDY ADDITION TO THE CITY OF CASPER, MONUMENTED BY A BRASS CAP.

THENCE NORTH 31° 15' 15" W, A DISTANCE OF 170.32 FEET TO THE NORTHWEST CORNER OF BLOCK "C" DIVIDE ADDITION, BEING THE POINT OF BEGINNING AND MONUMENTED BY A BRASS CAP.

THENCE S 88° 15' 15" W, A DISTANCE OF 136.00 FEET TO THE SOUTHWEST CORNER OF THE BUNDY ADDITION TO THE CITY OF CASPER, MONUMENTED BY A BRASS CAP.

THENCE S 88° 15' 15" W, A DISTANCE OF 136.00 FEET TO THE SOUTHWEST CORNER OF THE BUNDY ADDITION TO THE CITY OF CASPER, MONUMENTED BY A BRASS CAP.

THENCE S 88° 15' 15" W, A DISTANCE OF 136.00 FEET TO THE SOUTHWEST CORNER OF THE BUNDY ADDITION TO THE CITY OF CASPER, MONUMENTED BY A BRASS CAP.

THENCE S 88° 15' 15" W, A DISTANCE OF 136.00 FEET TO THE SOUTHWEST CORNER OF THE BUNDY ADDITION TO THE CITY OF CASPER, MONUMENTED BY A BRASS CAP.

THENCE S 88° 15' 15" W, A DISTANCE OF 136.00 FEET TO THE SOUTHWEST CORNER OF THE BUNDY ADDITION TO THE CITY OF CASPER, MONUMENTED BY A BRASS CAP.

THENCE S 88° 15' 15" W, A DISTANCE OF 136.00 FEET TO THE SOUTHWEST CORNER OF THE BUNDY ADDITION TO THE CITY OF CASPER, MONUMENTED BY A BRASS CAP.

THENCE S 88° 15' 15" W, A DISTANCE OF 136.00 FEET TO THE SOUTHWEST CORNER OF THE BUNDY ADDITION TO THE CITY OF CASPER, MONUMENTED BY A BRASS CAP.

THENCE S 88° 15' 15" W, A DISTANCE OF 136.00 FEET TO THE SOUTHWEST CORNER OF THE BUNDY ADDITION TO THE CITY OF CASPER, MONUMENTED BY A BRASS CAP.

THENCE S 88° 15' 15" W, A DISTANCE OF 136.00 FEET TO THE SOUTHWEST CORNER OF THE BUNDY ADDITION TO THE CITY OF CASPER, MONUMENTED BY A BRASS CAP.

THENCE S 88° 15' 15" W, A DISTANCE OF 136.00 FEET TO THE SOUTHWEST CORNER OF THE BUNDY ADDITION TO THE CITY OF CASPER, MONUMENTED BY A BRASS CAP.

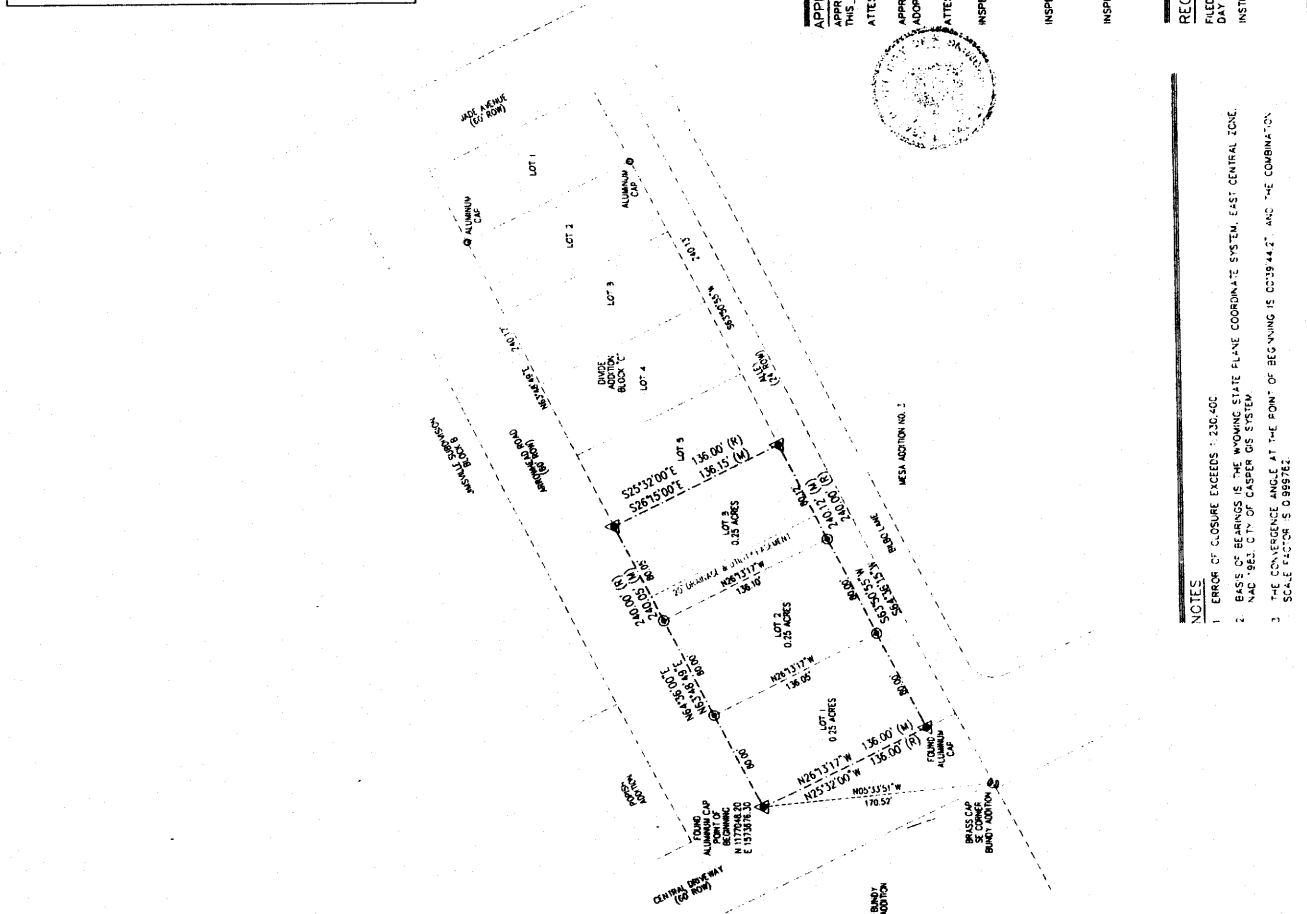

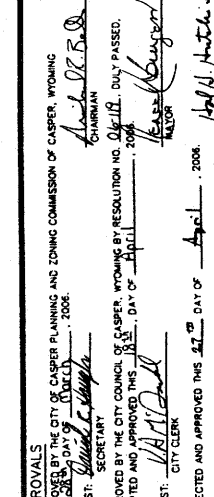
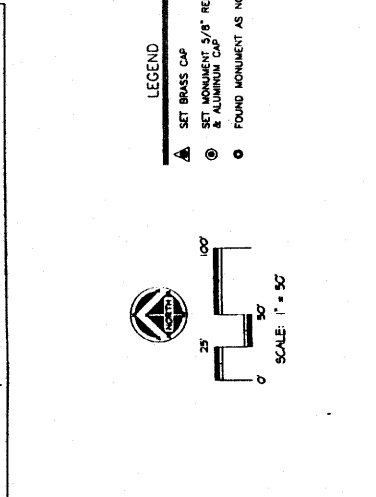
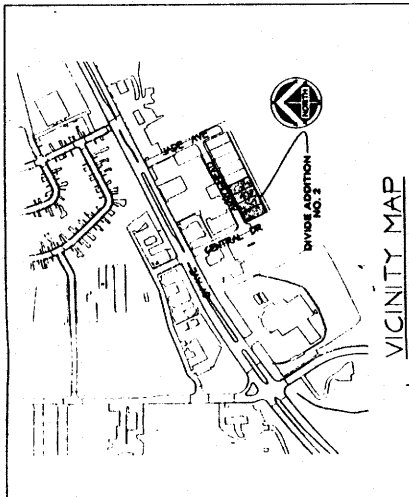
THENCE S 88° 15' 15" W, A DISTANCE OF 136.00 FEET TO THE SOUTHWEST CORNER OF THE BUNDY ADDITION TO THE CITY OF CASPER, MONUMENTED BY A BRASS CAP.

THENCE S 88° 15' 15" W, A DISTANCE OF 136.00 FEET TO THE SOUTHWEST CORNER OF THE BUNDY ADDITION TO THE CITY OF CASPER, MONUMENTED BY A BRASS CAP.

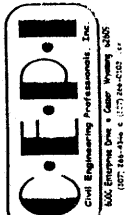
THENCE S 88° 15' 15" W, A DISTANCE OF 136.00 FEET TO THE SOUTHWEST CORNER OF THE BUNDY ADDITION TO THE CITY OF CASPER, MONUMENTED BY A BRASS CAP.

THENCE S 88° 15' 15" W, A DISTANCE OF 136.00 FEET TO THE SOUTHWEST CORNER OF THE BUNDY ADDITION TO THE CITY OF CASPER, MONUMENTED BY A BRASS CAP.

THENCE S 88° 15' 15" W, A DISTANCE OF 136.00 FEET TO THE SOUTHWEST CORNER OF THE BUNDY ADDITION TO THE CITY OF CASPER, MONUMENTED BY A BRASS CAP.



- NOTES: 1. ERROR OF CLOSURE EXCEEDS 1:30,400 2. BASIS OF BEARINGS IS THE WYOMING STATE PLANE COORDINATE SYSTEM, EAST CENTRAL ZONE, NAD 83, CITY OF CASPER GE SYSTEM 3. THE CONVERGENCE ANGLE AT THE POINT OF BEGINNING IS 0°29'44.2" AND THE COMBINATION SCALE FACTOR IS 0.999782.



ARCONHEAD HOLDINGS, LLC
6000 ENTERPRISE DRIVE
CASPER, WYOMING 82609

THOMAS J. BRAUER - MEMBER
THE FOREGOING INSTRUMENT WAS ACKNOWLEDGED BEFORE ME BY THOMAS J. BRAUER, THIS 25th DAY OF APRIL, 2006.

WITNESS MY HAND AND OFFICIAL SEAL MY COMMISSION EXPIRES 10/03/07

CERTIFICATE OF SURVEYOR
STATE OF WYOMING
COUNTY OF NATRONA } SS

I, WILLIAM R. FEHRINGER, A REGISTERED PROFESSIONAL LAND SURVEYOR, LICENSE NO. 5528, DO HEREBY CERTIFY THAT THIS PLAT WAS MADE FROM NOTES TAKEN DURING AN ACTUAL SURVEY MADE UNDER MY PERSONAL SUPERVISION AND ACCORDING TO THE PROVISIONS OF THE WYOMING SURVEYING ACT AND BELIEF CORRECTLY AND ACCURATELY REPRESENTS SAID SURVEY. ALL DIMENSIONS ARE EXPRESSED IN FEET AND DECIMALS THEREOF AND COURSES REFERRED TO THE TRUE MERIDIAN. ALL BEING TRUE AND CORRECT TO THE BEST OF MY KNOWLEDGE AND BELIEF.

THE FOREGOING INSTRUMENT WAS ACKNOWLEDGED BEFORE ME BY WILLIAM R. FEHRINGER THIS 24th DAY OF APRIL, 2006.

WITNESS MY HAND AND OFFICIAL SEAL MY COMMISSION EXPIRES 10/03/07

REPLAT OF
LOTS 6 - 9, BLOCK "C", DIVIDE ADDITION
AS
DIVIDE ADDITION NO. 2
TO THE CITY OF CASPER, WYOMING

BEING A PORTION OF THE
NEEHEVA OF SECTION 16, T.13N., R.75W., E.7E. F.V.
NATRONA COUNTY WYOMING

WYOMING COUNTY CLERK
TERRY M. COLLINS
May 9, 2006 08:51:54 AM
791287
CITY OF CASPER
Fees: \$25.00

APPROVED BY THE CITY OF CASPER PLANNING AND ZONING COMMISSION OF CASPER, WYOMING THIS 25th DAY OF APRIL, 2006.
ATTEST: *Sharon C. Wright* SECRETARY

APPROVED BY THE CITY COUNCIL OF CASPER, WYOMING BY RESOLUTION NO. 0418, DULY PASSED, ADOPTED AND APPROVED THIS 25th DAY OF APRIL, 2006.
ATTEST: *Walt Dull* CITY CLERK

INSPECTED AND APPROVED THIS 24th DAY OF APRIL, 2006.
Walt Dull CITY CLERK

INSPECTED AND APPROVED THIS 26th DAY OF APRIL, 2006.
Sharon C. Wright CITY SURVEYOR

INSPECTED AND APPROVED THIS 27th DAY OF APRIL, 2006.
Sharon C. Wright COUNTY SURVEYOR

FILED FOR RECORD IN THE OFFICE OF THE COUNTY CLERK OF NATRONA COUNTY, WYOMING THIS 27th DAY OF APRIL, 2006.
INSTRUMENT NO. 791287
Sharon C. Wright COUNTY CLERK - City of Casper