

PLAT OF "EAGLE ESTATES NO. 3" AN ADDITION TO THE TOWN OF EVANSVILLE, WYOMING A VACATION AND REPLAT OF LOTS 14 THROUGH 23, INCLUSIVE, BLOCK 6 EAGLE ESTATES AN ADDITION TO THE TOWN OF EVANSVILLE A SUBMISSION OF A PORTION OF THE SW1/4SW1/4, SECTION 36 TOWNSHIP 34 NORTH, RANGE 79 WEST SIXTH PRINCIPAL MERIDIAN NATRONA COUNTY, WYOMING SCALE: 1"=50'

CERTIFICATE OF DEDICATION

Michelle Trust Intl, Managing Member of RMT Investments LLC, hereby certifies that they are the owners and proprietors of the foregoing described lands located in and being all of Lots 14 through 23, inclusive, Block 6, Eagle Estates, an Addition to the Town of Evansville, Wyoming, of the Sixth Principal Meridian, Natrona County, Wyoming, and being more particularly described by metes and bounds as follows:

Beginning at the northeasterly corner of the Parcel being described and also the southeasterly corner of Lot 24, Block 6, Eagle Estates, an Addition to the Town of Evansville, Wyoming, the southeasterly corner of said Parcel and the westerly line of said Pony Express Trail, S.1°58'16"W., 775.60 feet to the southeasterly corner of said Parcel and the northeasterly corner of Lot 13, Block 6, Eagle Estates, an Addition to the Town of Evansville, Wyoming, the southeasterly corner of Lot 13, Block 6, Eagle Estates, N.88°01'44"W., 100.00 feet to the southeasterly corner of said Parcel and the Lot 13, Block 6, Eagle Estates, N.88°01'44"W., 100.00 feet to the southeasterly corner of said Parcel and the Lot 13, Block 6, Eagle Estates, N.88°01'44"W., 100.00 feet to the southeasterly corner of Lot 1, Block 6, Eagle Estates, an Addition to the Town of Evansville, Wyoming, the southeasterly corner of Lot 1, Block 6, Eagle Estates, N.88°01'44"W., 100.00 feet to the southeasterly corner of said Parcel, the northeasterly corner of said Lot 2, Block 6, and the southeasterly corner of said Lot 24, Block 6, S.88°01'44"E., 100.00 feet to the Point of Beginning and containing 1.781 acres, more or less.

The subdivision of the above described lands as appears on this plat is with the free consent and approval of the owners and proprietors of the same, TABLE ES/01233 NO. 3, an Addition to the Town of Evansville, Wyoming, and all roadways as shown hereon have previously been dedicated to the use of the public for the purpose of providing access to the lands shown hereon and for the purpose of construction, operation and maintenance of conduits, lines and utilities as required for the proper development of said subdivision.

RMT Investments LLC 550 N. Poplar Street, Suite 300 Casper, Wyoming 82401

Signature of Michelle Trust Intl

ACKNOWLEDGEMENT

STATE OF WYOMING ) in COUNTY OF NATRONA ) ss

The foregoing instrument was acknowledged before me on this 30 day of June, 2009, Member of RMT Investments LLC on this 30 day of June, 2009.

Witness my hand and official seal.

My commission expires: June 9, 2013



APPROVALS

APPROVED: Town Council of the Town of Evansville, Wyoming this 30 day of June, 2009. Approved by Board of Supervisors of Natrona County, Wyoming this 30 day of June, 2009.

APPROVED: I, Steve M. Castle, Surveyor, do hereby certify that this plat was prepared from notes taken during a field survey conducted on the 26th day of June, 2009. All preliminary corners are well and accurately measured and all dimensions are expressed in feet and decimals thereof and courses referred to the true meridian, all being true and correct to the best of my knowledge and belief.

INSPECTED AND APPROVED on this 30 day of June, 2009.

INSPECTED AND APPROVED on this 30 day of June, 2009.

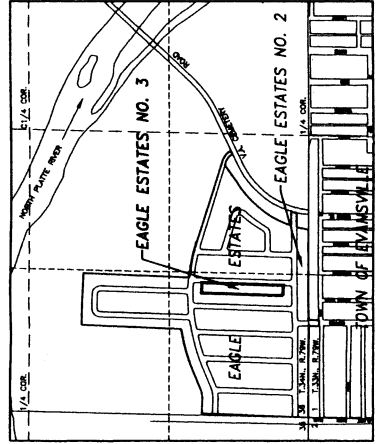
INSPECTED AND APPROVED on this 30 day of June, 2009.

Filed for record in the Office of the County Clerk of Natrona County, Wyoming this 16th day of June, 2009.


Signature of County Clerk



By this of office expires: January 4, 2011



LOCATION & VICINITY MAP SCALE: 1"=500'



SCALE: 1"=50'

PLAT CLOSURE RATIO: EXCEEDS 1:100,000

LEGEND: RECOVERED BRASS CAP, RECOVERED REBAR W/AL CAP, EXISTING REBAR W/AL CAP, SUBDIVISION BOUNDARY MEASURED, N.0°13'13"W., 850.16', RECORD

CERTIFICATE OF SURVEYOR

STATE OF WYOMING ) in COUNTY OF NATRONA ) ss

I, Steve M. Castle, Surveyor, do hereby certify that this plat was prepared from notes taken during a field survey conducted on the 26th day of June, 2009. All preliminary corners are well and accurately measured and all dimensions are expressed in feet and decimals thereof and courses referred to the true meridian, all being true and correct to the best of my knowledge and belief.




Wyoming Registration No. 6010 L.S.

Subscribed in my presence and sworn to before me by Steve M. Castle this 26th day of June, 2009.

Signature of Surveyor

My commission expires: June 23, 2013



WLC 5200 W. PINE BLVD., SUITE 100, CASPER, WY 82410

