

49/102

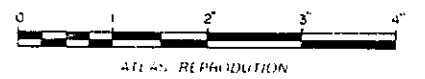
East Burlington Pocket 4
Resub. 9 Blocks 11 Folder 3

CITY OF CASPER

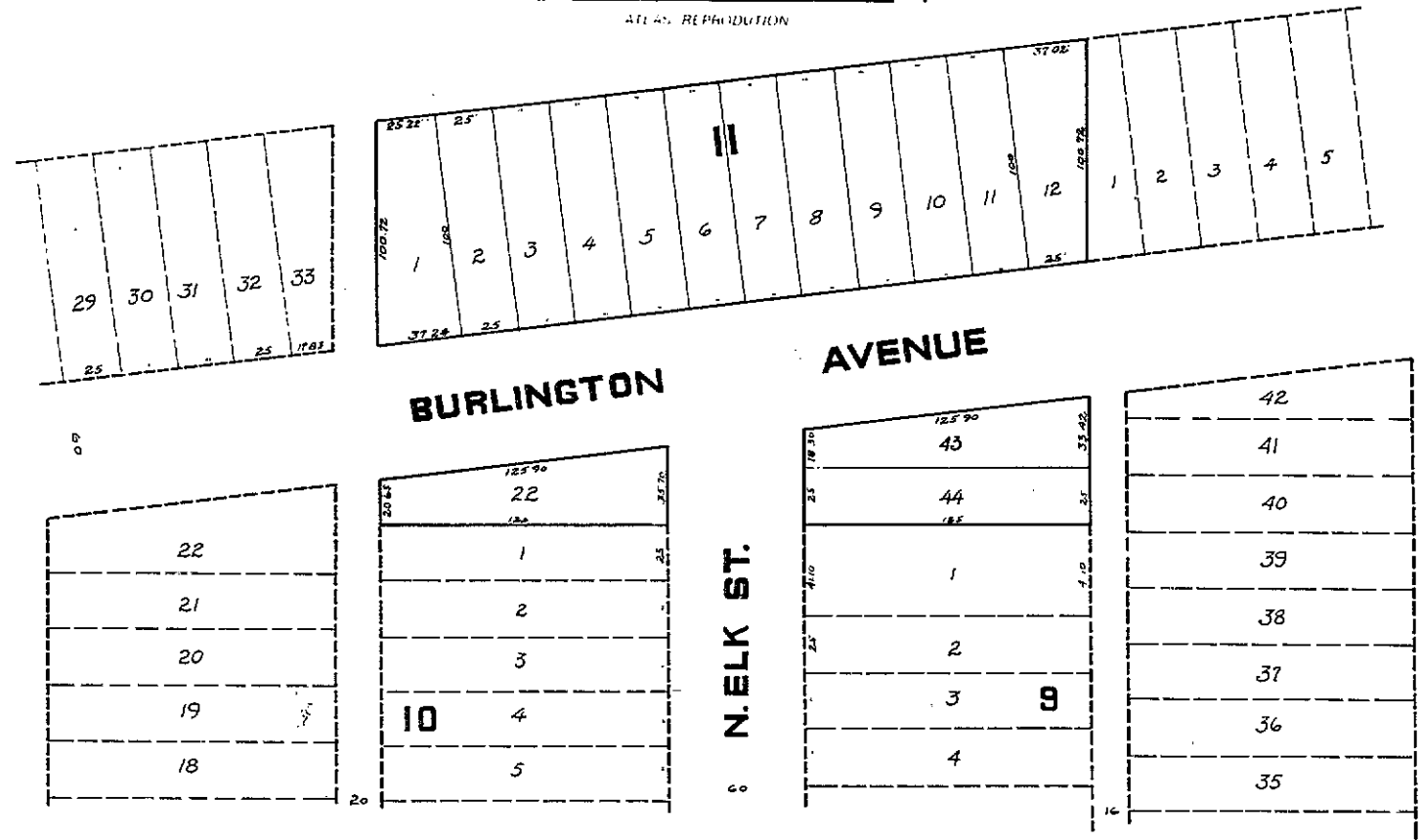
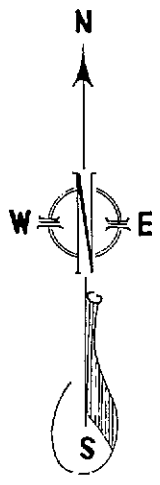
ENGINEERING DEPARTMENT.
MAP SHOWING
RE-SUBDIVISION OF BLOCK 11
EAST BURLINGTON ADDITION
into
Lots 1 to 12 incl- Block 11
Lots 43 & 44 Block 9 - Lot 22 - Block 10.
East Burlington Addition.

Casper, Wyo. - April, -15th, 1925.
Scale - 1" = 40'

Survey 12.19.25
11.000' U
77' Center
7.02
Area 1.000'



ALL AS REPRODUCTION



DEDICATION.
STATE OF WYOMING } ss
COUNTY OF NATRONA }
This is to certify that the Re-subdivision shown hereon being a part of the NE 1/4 of the SE 1/4 of Sec 3, T 33 N, R 79 W, of the 6th PM, and heretofore known as Block No 11, of the East Burlington Addition to the City of Casper, Natrona Co, Wyoming, containing such lots and blocks as are shown on the annexed plat, is made with the free consent and in accordance with the wishes of the undersigned owner and proprietor, Hallie M. Ellis, and that the streets shown hereon are hereby dedicated to the public use, and the party hereto released and waived all rights under and by virtue of the homestead laws of the State of Wyoming.
Witness: _____
Hallie M. Ellis

STATE OF WYOMING } ss
COUNTY OF NATRONA }
On this 15th day of April, A.D. 1925, appeared before me Hallie M. Ellis, personally known to me, who being first duly sworn, acknowledged that she is the owner and proprietor of the land included in this Re-subdivision, and that she signed, sealed and delivered said instrument of writing in my presence, and as her free and voluntary act for the uses and purposes above mentioned, including the release and waiver of the right of homestead.
Given under my hand and seal this 15th day of April, A.D. 1925.
My commission expires _____ 19____ Notary Public.

STATE OF WYOMING } ss
COUNTY OF NATRONA }
This plat was this day approved by order of the Mayor and Council of the City of Casper, County of Natrona, State of Wyoming.
Witness the hand of the Mayor and City Clerk and the seal of the City of Casper this 20th day of April, A.D. 1925.
Attest: _____
City Clerk
_____ Mayor

ENGINEER'S CERTIFICATE.
I, E.W. Fassett, of Casper, Wyoming, a duly licensed Engineer in the State of Wyoming, and also the City Engineer of the City of Casper, being first duly sworn, do depose and say:
That the survey of the Re-subdivision shown hereon was made at the request of Hallie M. Ellis, the owner and proprietor of the land, under my personal supervision.
That the annexed plat is a true and correct representation of the shapes and dimensions of the lots, blocks and streets of this Re-subdivision.
That all lots, blocks and streets are well and accurately marked by 2"x2"x12" tacked hubs.
Witness my hand and seal this 15th day of April, A.D. 1925.

Engineer
Wyoming License No. 100.

STATE OF WYOMING } ss
COUNTY OF NATRONA }
On this 15th day of April, A.D. 1925, before me appeared E.W. Fassett, to me personally known, and who being by me first duly sworn, did depose and say, that he is an Engineer, duly licensed under the laws of the State of Wyoming, and did further depose and say, that he is the duly accredited City Engineer of the City of Casper, Wyoming, that his bond as provided by law is now in force, and that he signed the foregoing instrument as his free and voluntary act.
Given under my hand and seal this 15th day of April, A.D. 1925.

Notary Public.
My commission expires _____ 19____ Notary Public.

Examined and approved July 31st, A.D. 1925

County Surveyor.

107

675