
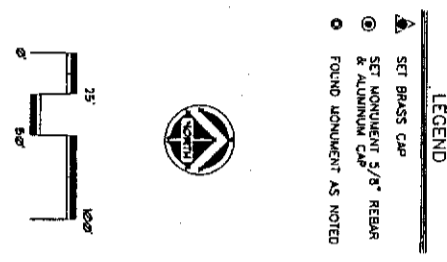

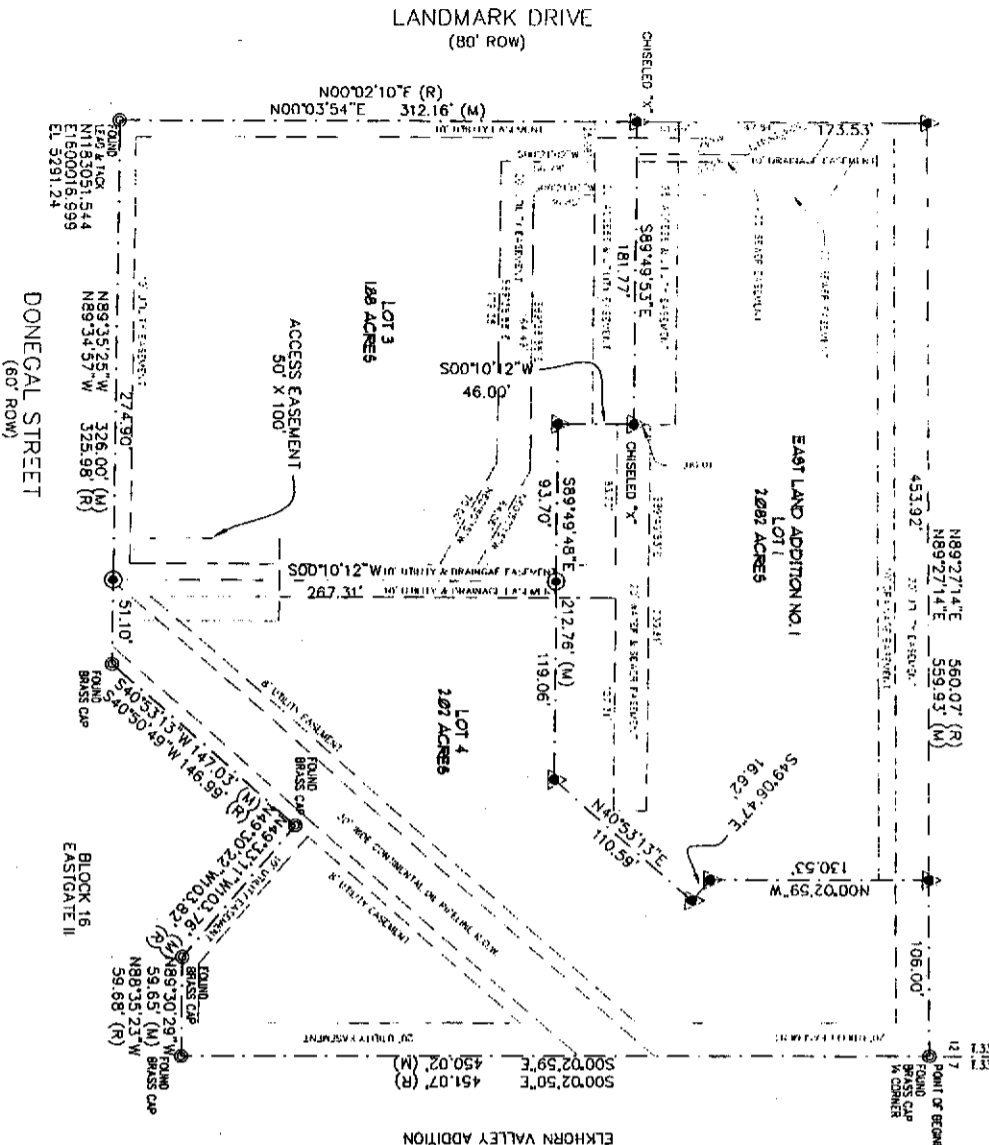


750515  
 NATIONA COUNTY CLERK, WYOMING  
 2004  
 11/11/04 11:11 AM  
 11/11/04 11:11 AM  
 11/11/04 11:11 AM

BLOCK 2, LOT 6  
 LUKER LANDMARK ADDITION



**CERTIFICATE OF DEDICATION**

STATE OF WYOMING }  
 COUNTY OF NATRONA }  
 THE UNDERSIGNED, EAST LAND DEVELOPMENT, L.L.C. DOES CERTIFY THAT IT IS THE OWNER AND PROPRIETOR OF THE FOLLOWING DESCRIBED PARCEL OF LAND, A PARCEL OF LAND STUATED IN THE NE1/4SE1/4 OF SECTION 24, T.33N., R.79W., 6TH P.M., NATRONA COUNTY, WYOMING, BEING MORE PARTICULARLY DESCRIBED AS FOLLOWS:  
 COMMENCING AT THE EAST 1/4 CORNER OF SAID SECTION 12, BEING THE NORTHEAST CORNER OF THE PARCEL, MOVEMENT BY A BRASS CAP AND BEING THE POINT OF BEGINNING;  
 THENCE S00°27'59\"/>

EAST LAND DEVELOPMENT, LLC  
 1701 EAST "E" STREET  
 CASPER, WYOMING 82401

APPROVALS  
 APPROVED BY THE CITY OF CASPER PLANNING AND ZONING COMMISSION OF CASPER, WYOMING  
 THIS 22<sup>ND</sup> DAY OF August, 2004.  
 ATTEST: William R. Fehninger CHAIRMAN  
 SECRETARY Michelle L. Hight  
 APPROVED BY THE CITY COUNCIL OF CASPER, WYOMING, BY RESOLUTION NO. 04-75, JULY PASSED,  
 ADOPTED AND APPROVED THIS 15<sup>TH</sup> DAY OF September, 2004.  
 ATTEST: William R. Fehninger MAYOR  
 CITY CLERK Michelle L. Hight  
 INSPECTED AND APPROVED THIS 18<sup>TH</sup> DAY OF July, 2004. William R. Fehninger CITY ENGINEER  
 INSPECTED AND APPROVED THIS 04<sup>TH</sup> DAY OF October, 2004. William R. Fehninger COUNTY SURVEYOR

CERTIFICATE OF SURVEYOR  
 STATE OF WYOMING }  
 COUNTY OF NATRONA }  
 I, WILLIAM R. FEHNINGER, A REGISTERED PROFESSIONAL LAND SURVEYOR, LICENSE NO. 5928, DO HEREBY CERTIFY THAT THIS PLAT WAS MADE FROM NOTES TAKEN DURING AN ACTUAL SURVEY MADE UNDER MY BELIEF AND SUPERVISION IN JULY, 2001 AND APRIL, 2004, AND THAT THIS PLAT, TO THE BEST OF MY KNOWLEDGE AND BELIEF, CORRECTLY REPRESENTS SAID SURVEY, THAT ALL DIMENSIONS ARE EXPRESSED IN FEET AND DECIMALS THEREOF AND OTHER INFORMATION REFERRED TO THE TRUE MERIDIAN, ALL BEING TRUE AND CORRECT TO THE BEST OF MY KNOWLEDGE AND BELIEF.  
 THE FOREGOING INSTRUMENT WAS ACKNOWLEDGED BEFORE ME BY WILLIAM R. FEHNINGER THIS 1ST DAY OF July, 2004.  
 WITNESS MY HAND AND OFFICIAL SEAL  
 MY COMMISSION EXPIRES 12-31-2004



REPLAT OF  
 LOT 2, EAST LAND ADDITION NO. 1  
 AS  
 EAST LAND ADDITION NO. 1, LOTS 3 & 4

TO THE CITY OF CASPER, WYOMING  
 BEING A PORTION OF THE  
 NEWSSEA SECTION 12, T.33N., R.79W., 6TH P.M.  
 NATRONA COUNTY, WYOMING

#684