

CERTIFICATE OF DEDICATION
 STATE OF WYOMING } SS
 COUNTY OF NATRONA }
 821997
 JAN 27 2007 9:13:30 AM
 FILED 821997
 COUNTY CLERK
 NATRONA COUNTY WYOMING

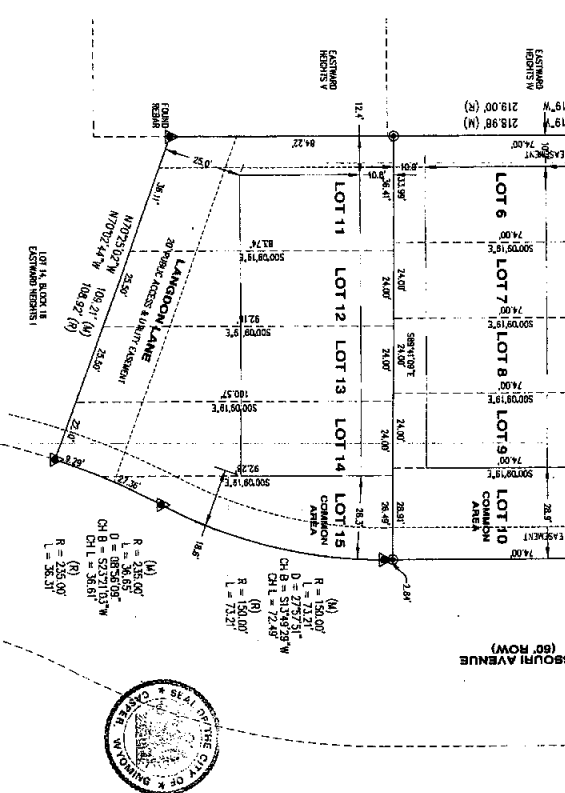
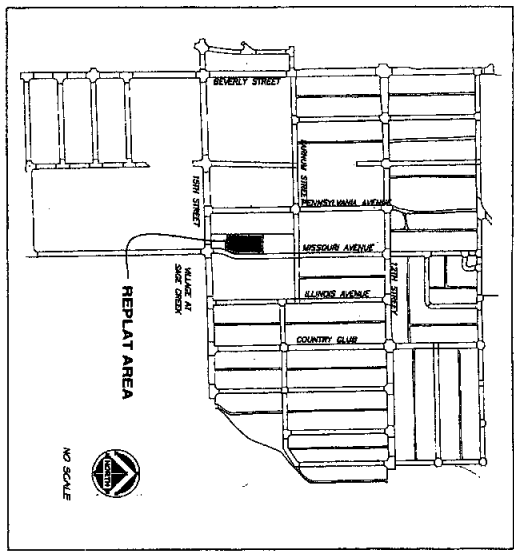
THE UNDERSIGNED DAVID A. WOODWARD, LANDOWN INVESTMENTS, LLC AND ALAN L. KOHL, TRUSTEES OF THE TRUST AGREEMENT DATED DECEMBER 1, 2000, HAVE HEREBY DEDICATED TO THE PUBLIC AND PROPERTIES OF THE FOLLOWING DESCRIBED PARCELS OF LAND, A PORTION OF SECTION 11, T24N, R79W, 6TH P.M., NATRONA COUNTY, WYOMING, ALSO KNOWN AS LOTS 11-15, EASTWARD HEIGHTS VISION TO THE CITY OF CASPER, SMOKE HILLS PARK, WYOMING, AS SHOWN ON THE ATTACHED PLAT.

THE FOREGOING INSTRUMENT WAS ACKNOWLEDGED BEFORE ME BY DAVID A. WOODWARD AND ALAN L. KOHL, TRUSTEES OF THE TRUST AGREEMENT DATED DECEMBER 1, 2000, ON THIS 15th DAY OF JANUARY, 2007.

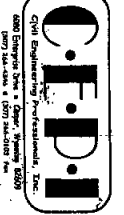
DAVID A. WOODWARD
 LANDOWN INVESTMENTS, LLC
 CASPER, WYOMING 82509

ALAN L. KOHL, TRUSTEES OF THE TRUST AGREEMENT DATED DECEMBER 1, 2000
 5480 TULSA DRIVE, SUITE 100
 TULSA, OKLAHOMA 74116

NOTARY PUBLIC



CERTIFICATE OF SURVEYOR
 STATE OF WYOMING } SS
 COUNTY OF NATRONA }
 I, NATHAN R. RIBNER, A REGISTERED PROFESSIONAL LAND SURVEYOR, LICENSE NO. 5280, HEREBY CERTIFY THAT THE PLAT IS A TRUE AND CORRECT REPRESENTATION OF THE SURVEY MADE BY ME OR UNDER MY CLOSE PERSONAL SUPERVISION AND THAT I AM A MEMBER IN GOOD STANDING OF THE BOARD OF SURVEYORS AND LAND ADJUSTERS OF THE STATE OF WYOMING. ALL DIMENSIONS AND BEARINGS SHOWN ON THIS PLAT ARE THE RESULT OF MY FIELD MEASUREMENTS AND CALCULATIONS. I HAVE BEEN ADVISED THAT ALL DIMENSIONS AND BEARINGS SHOWN ON THIS PLAT CORRECTLY REPRESENT THE FIELD MEASUREMENTS AND CALCULATIONS. I HAVE BEEN ADVISED THAT ALL DIMENSIONS AND BEARINGS SHOWN ON THIS PLAT CORRECTLY REPRESENT THE FIELD MEASUREMENTS AND CALCULATIONS.



THE FOREGOING INSTRUMENT WAS ACKNOWLEDGED BEFORE ME BY DAVID A. WOODWARD AND ALAN L. KOHL, TRUSTEES OF THE TRUST AGREEMENT DATED DECEMBER 1, 2000, ON THIS 15th DAY OF JANUARY, 2007.

NOTARY PUBLIC

APPROVALS
 APPROVED BY THE CITY OF CASPER PLANNING AND ZONING COMMISSION OF CASPER, WYOMING
 THIS 22nd DAY OF JANUARY, 2007.
 ATTEST: *David B. Miller*
 SECRETARY

APPROVED BY THE CITY COUNCIL OF CASPER, WYOMING BY RESOLUTION NO. 2007-007
 ADOPTED AND APPROVED THIS 5th DAY OF JUNE, 2007.
 ATTEST: *W. H. Bell*
 CITY CLERK

INSPECTED AND APPROVED THIS 15th DAY OF JANUARY, 2007.
 INSPECTED AND APPROVED THIS 16th DAY OF JANUARY, 2007.
 INSPECTED AND APPROVED THIS 23rd DAY OF JUNE, 2007.

RECORDED
 FILED FOR RECORD IN THE OFFICE OF THE COUNTY CLERK OF NATRONA COUNTY, WYOMING THIS 27th DAY OF JANUARY, 2007.
 INSTRUMENT NO. 821997
 COUNTY CLERK

NOTES
 1. ERROR OF CLOSURE EXCEEDS 1:86,503.
 2. BASIS OF BEARINGS IS THE WEST LINE OF THE PARCEL BEING N00°09'19\"/>

TO THE CITY OF CASPER, WYOMING
 BEING A PORTION OF THE
 SWASWA OF SECTION 11
 T24N, R79W, 6TH P.M.
 NATRONA COUNTY WYOMING

EASTWARD HEIGHTS VIII

W. 07-19