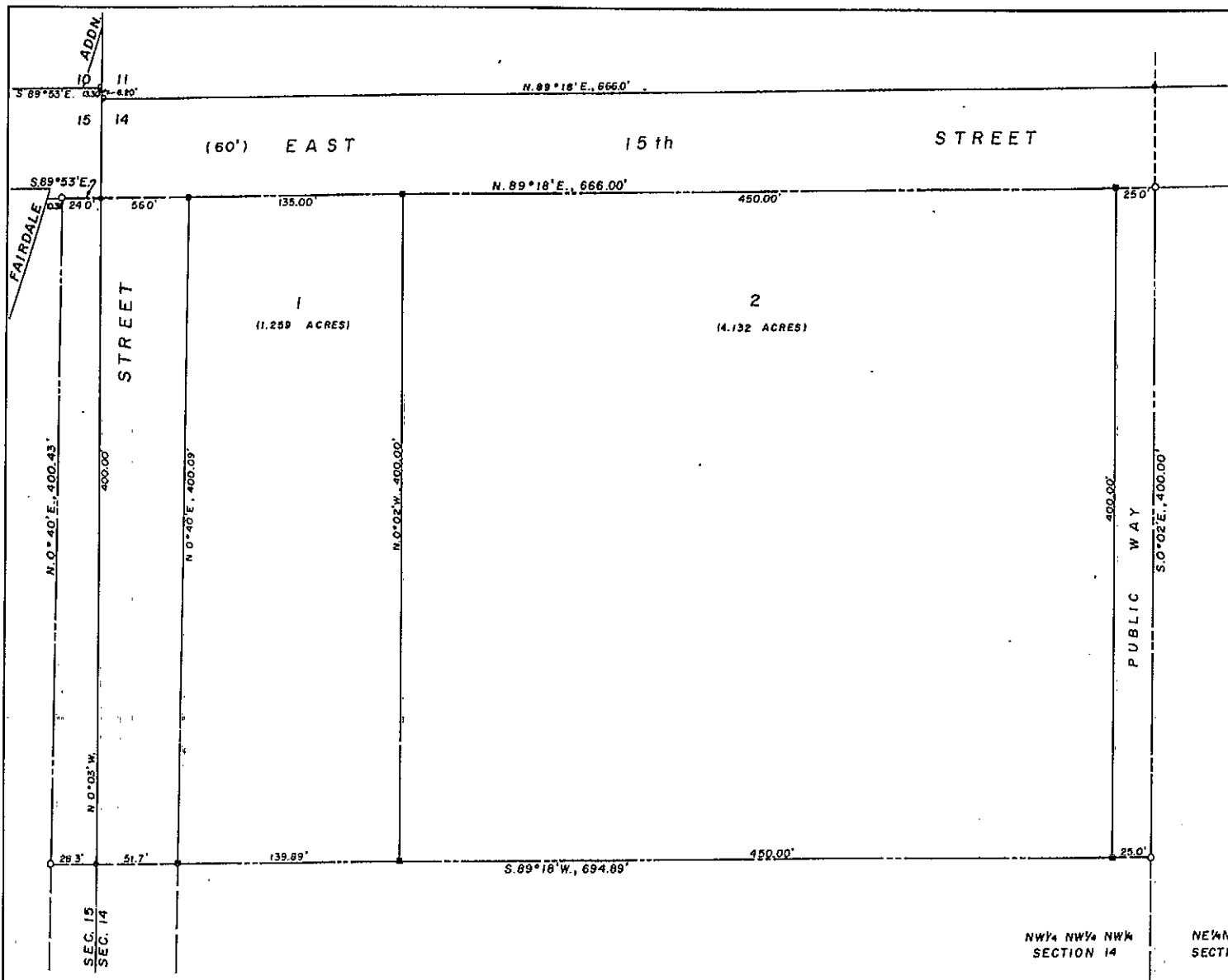


220/132

815

FAIRDALE ADDITION - EAST
Folder 1



PLAT OF
"FAIRDALE - EAST ADDITION"
 TO THE CITY OF CASPER
 BEING A SUBDIVISION OF PARTS OF
 NW¼ NW¼ NW¼, SEC. 14 & NE¼ NE¼ NE¼, SEC. 15
 T. 33 N., R. 79 W., 6th P. M.
 NATRONA COUNTY, WYOMING
 SCALE: 1" = 40'

CERTIFICATE OF DEDICATION

The undersigned James Clifford Jones and Beverly Dawn Jones, husband and wife, hereby certify that the foregoing subdivision of those portions of the NW¼ NW¼ NW¼, Section 14 and the NE¼ NE¼ NE¼, Section 15, Township 33 North, Range 79 West of the 6th Principal Meridian, Natrona County, Wyoming as set forth by and as appears on this plat and being more particularly described by metes and bounds as follows:

Beginning at a point in the southerly line of East Fifteenth Street, City of Casper, Wyoming and the line common to said Sections 14 and 15, said point being located at S 0° 03' E., 60.00 feet from the northwesterly corner of said Section 14; Thence from said point of beginning and along the southerly line of East Fifteenth Street, N. 89° 18' E., parallel to the north line of said Section 14 as measured 60.00 feet southerly and perpendicularly therefrom, 666.00 feet to a point in the easterly line of the NW¼ NW¼ NW¼, Section 14; Thence along said easterly line, S 0° 02' E., 400.00 feet to the southeasterly corner of said subdivision; Thence S 89° 18' W., 694.89 feet to the southwesterly corner of said subdivision; Thence N 0° 40' E., along the westerly line, 400.43 feet to the northwesterly corner of said subdivision and a point in the southerly line of East Fifteenth Street; Thence along the southerly line of East Fifteenth Street, S 89° 53' E., 24.00 feet to the point of beginning and containing 6.358 acres, more or less:

is with the free consent and in accordance with the desires of the undersigned owners and proprietors of said lands; that the name of said subdivision shall be FAIRDALE - EAST ADDITION, to the Casper, Natrona County, Wyoming and all streets and public ways as shown by this plat are hereby dedicated to public use. The above named and undersigned owners and proprietors hereby waive and relinquish all rights in said lands which they may have under and by virtue of the homestead exemption laws of the State of Wyoming.

Dated at Casper, Wyoming this 22nd day of April, 1968.

James Clifford Jones
Beverly Dawn Jones

STATE OF WYOMING
 COUNTY OF NATRONA

On this 22nd day of April, 1968, before me personally appeared James Clifford Jones and Beverly Dawn Jones, husband and wife, to me personally known to be the persons described in and who executed the foregoing instrument and acknowledged that they executed the same as their respective free act and deed.

Given under my hand and notarial seal the day and year in this certificate first above written.

My commission expires February 9, 1970.

Paul H. Haines
 NOTARY PUBLIC

CERTIFICATE OF SURVEYOR

STATE OF WYOMING
 COUNTY OF NATRONA

I, H.L. Worthington of Casper, Wyoming, hereby certify that I am a licensed surveyor and that previous to April, 1968 the foregoing subdivision was surveyed by me as shown on this plat (that each lot, street and public way shall be accurately staked and marked, and same be true and correct to the best of my knowledge and belief. Dimensions are expressed in feet and decimals thereof and bearings referred to the true meridian, all in accordance with Ordinance No. 1366-A and No. 1508-A, City of Casper, Wyoming.

H.L. Worthington
 SURVEYOR, WYO. REG. NO. 1361 E

Subscribed in my presence and sworn to before me this 16th day of April, 1968.

My commission expires January 5th, 1969.

James H. Carpenter
 NOTARY PUBLIC

APPROVALS

Approved by City Council of the City of Casper, Wyoming by Ordinance No. 1549-A duly passed, adopted and approved on the 20th day of MAY, 1968.

ATTEST *[Signature]*
 CITY CLERK

William P. Coffey
 MAYOR
 PRESIDENT OF COUNCIL

Approved by Board of County Commissioners of Natrona County, Wyoming, by Resolution duly passed on the 27th day of May, 1968.

ATTEST *[Signature]*
 COUNTY CLERK

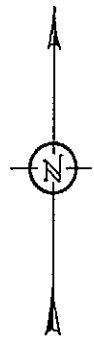
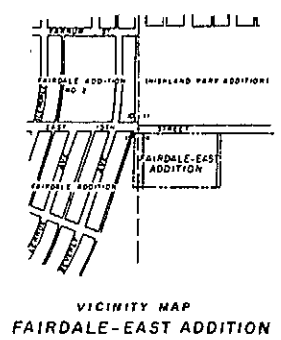
John J. [Signature]
 CHAIRMAN OF THE BOARD

Inspected and approved on 19 day of May, 1968. *[Signature]*
 CITY ENGINEER

Inspected and approved on 22nd day of May, 1968. *[Signature]*
 COUNTY SURVEYOR

Filed for record in the office of Natrona County Clerk this ___ day of ___, 1968.

[Signature]
 COUNTY CLERK



PLAT & SURVEY BY:
 WORTHINGTON, LENHART, CARPENTER & LADD, INC.
 200 SOUTH LOWELL STREET, CASPER, WYOMING
 W O No 4-10-A8 April, 1968

K132