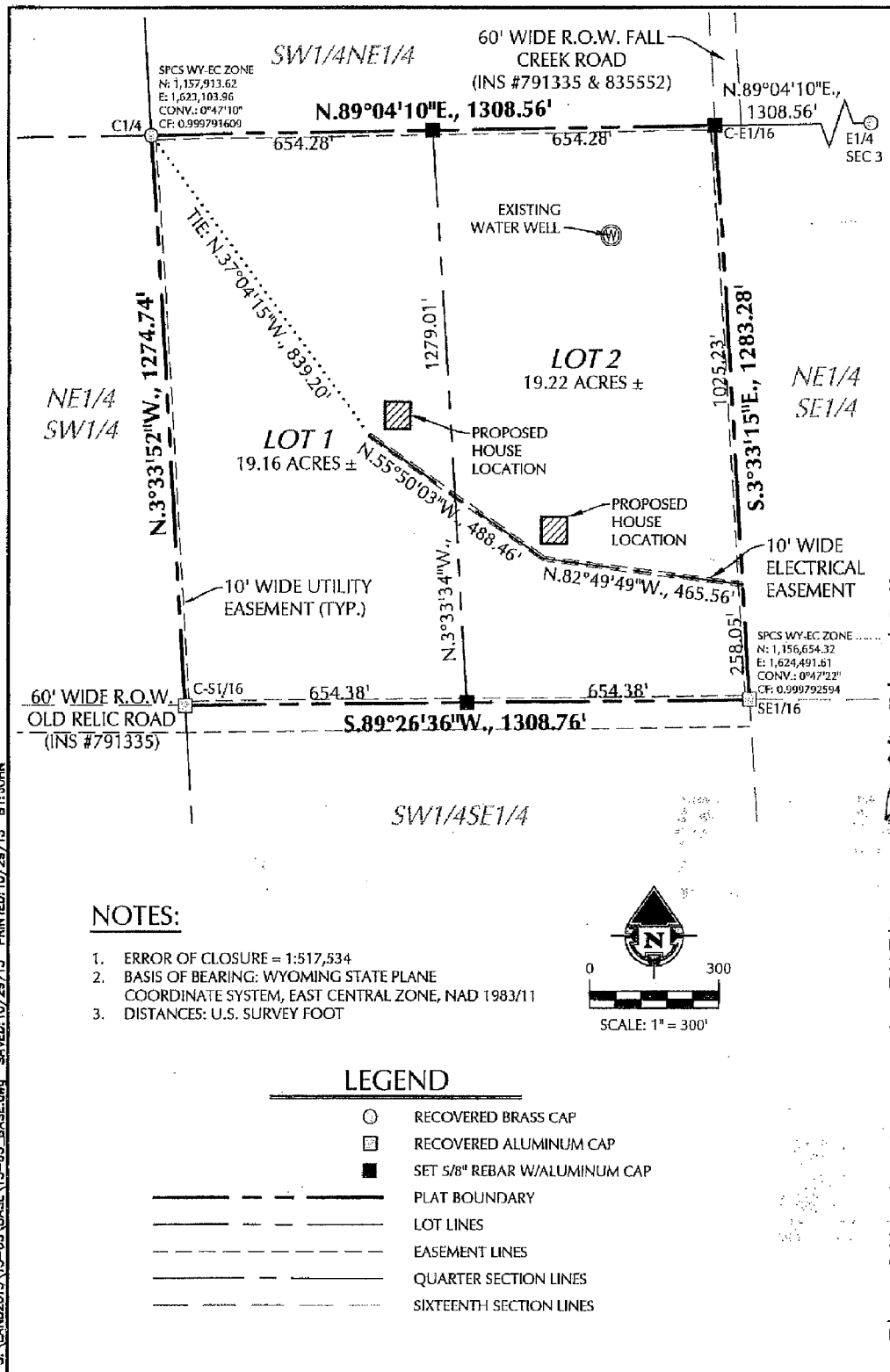


S:\LAND2013\13-63\BASE\13-63 BASE.dwg SAVED: 10/29/13 PRINTED: 10/29/13 BY: JOHN



NOTES:


1. ERROR OF CLOSURE = 1:517.534
2. BASIS OF BEARING: WYOMING STATE PLANE
COORDINATE SYSTEM, EAST CENTRAL ZONE, NAD 1983/11
3. DISTANCES: U.S. SURVEY FOOT

LEGEND

- RECOVERED BRASS CAP
- RECOVERED ALUMINUM CAP
- SET 5/8" REBAR W/ALUMINUM CAP
- PLAT BOUNDARY
- LOT LINES
- EASEMENT LINES
- QUARTER SECTION LINES
- SIXTEENTH SECTION LINES

CERTIFICATE OF SURVEYOR

I, Paul A. Heintz, do hereby certify that I am a professional land surveyor licensed under the laws of the State of Wyoming, that this plat is a true, correct, and complete plat of 'FAULKNER SIMPLE SUBDIVISION' as laid out, platted, dedicated, and shown hereon, that such plat was made from an accurate survey of said property by me or under my supervision and correctly shows the location and dimensions of the lots, easements, and streets of said subdivision as the same are staked upon the ground in compliance with the Natrona County regulations governing the subdivision of land.




STATE OF WYOMING)
NATRONA COUNTY) SS

The foregoing instrument was acknowledged before me this 29th day of October, 2013, by:
PAUL A. HEINTZ, P.L.S.

as a free and voluntary act and deed. Witness my hand and official seal. My commission expires: 1/30/17

NOTARY PUBLIC



OWNER
L. Reid Faulkner Jr.
7170 W. 9th Ave.
Lakewood, Colorado 80214

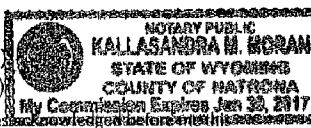
L. Reid Faulkner Jr.

STATE OF WYOMING)
NATRONA COUNTY)

The foregoing instrument was acknowledged before me this 15th day of November, 2013, by:
L. Reid Faulkner Jr.

as a free and voluntary act and deed. Witness my hand and official seal. My commission expires: 1/30/17

NOTARY PUBLIC



NATRONA COUNTY CLERK, WY
Renea Vitto
Dec 9, 2013 08:28:52 AM
Pages: 1 Fee: \$75.00
NATRONA COUNTY PLANNING

APPROVALS

I do hereby certify that this Simple Subdivision has been examined by me and found to comply with the regulations for Natrona County, Wyoming, and is therefore approved for recording on this 18th day of Nov., 2013.

Jurcho
COUNTY PLANNER

I do hereby certify that this Simple Subdivision has been examined by me and found to comply with the regulations for Natrona County, Wyoming, and is therefore approved for recording on this 6th day of December, 2013.

William P. Johnson
COUNTY SURVEYOR

My term of office expires
January 5, 2015

RECORDED

Filed for record in the Office of the County Clerk of Natrona County, Wyoming this 9th day of December, 2013.

INSTRUMENT NO. 963179

Renea Vitto
COUNTY CLERK
John D. Moran For Dr. Mark Dowell
County Health Officer

OWNER
Nancy Faulkner
7170 W. 9th Ave.
Lakewood, Colorado 80214


Nancy Faulkner

STATE OF WYOMING)
NATRONA COUNTY)

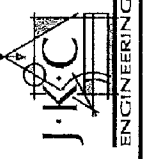
The foregoing instrument was acknowledged before me this 15th day of November, 2013, by:
Nancy Faulkner

as a free and voluntary act and deed. Witness my hand and official seal. My commission expires: 1/30/17

NOTARY PUBLIC



ENGINEERING • SURVEYING • CONSTRUCTION
OIL AND GAS COMPLIANCE • GIS MAPPING
111 W. 2nd St., Ste 420 • Casper, Wyoming 82601
Ph: 307-265-4601 • Fax: 307-265-4672



PLAT OF
FAULKNER SIMPLE SUBDIVISION
LOCATED IN AND BEING ALL OF THE NW1/4 SE1/4, SECTION 3,
T.32N., R.78W. OF THE 6th P.M., NATRONA COUNTY, WYOMING

DATE: 10/29/2013
PROJECT #: 13-63
DRAWN BY: GVIII
SHEET TITLE:
RECORD OF SURVEY
SHEET NUMBER
1 OF 1