

NATRONA COUNTY CLERK, WYOMING
 Renea Vitto
 Jun 1, 2007 12:21:37 PM
 Recorded: SK
 Pages: 1
 Fee: \$50.00
 NC PLANNING

819973

CERTIFICATE OF OWNER


FLOYD R. AND JANET K. FIELD, HEREBY CERTIFY THAT THE ABOVE OR FOREGOING SUBDIVISION, FIELD SIMPLE SUBDIVISION, BEING THE SE4 OF SECTION 27, T.34N., R.81W., 6TH P.M., NATRONA COUNTY, WYOMING AS IT APPEARS ON THIS PLAT IS WITH THE FREE CONSENT AND IN ACCORDANCE WITH THE DESIRES OF THE ABOVE NAMED AND UNDERSIGNED OWNERS AND PROPRIETORS OF SAID LANDS, THE NAME OF SAID SUBDIVISION SHALL BE "FIELD SIMPLE SUBDIVISION". DATED AT CASPER, WYOMING THIS 30th DAY OF May, 2007.

Floyd R. Field
 FLOYD R. FIELD - OWNER

Janet K. Field
 JANET K. FIELD - OWNER

THE FOREGOING INSTRUMENT WAS ACKNOWLEDGED BEFORE ME BY FLOYD R. & JANET K. FIELD ON THIS 30th DAY OF May, 2007.

WITNESS MY HAND AND OFFICIAL SEAL
 MY COMMISSION EXPIRES: 5-24-08



CERTIFICATE OF SIMPLE SUBDIVISION APPROVAL

I, DO HEREBY CERTIFY THAT THIS SIMPLE SUBDIVISION HAS BEEN EXAMINED BY ME AND FOUND TO COMPLY WITH THE REGULATIONS FOR NATRONA COUNTY, WYOMING, AND IS THEREFORE, APPROVED FOR RECORDING.

Gene E. Miller
 COUNTY PLANNER/DATE 5/30/07


John G. Doolittle
 HEALTH OFFICER/DATE 5/31/07

FILED FOR THE RECORD IN THE OFFICE OF THE COUNTY CLERK OF NATRONA COUNTY, WYOMING ON THE 1 DAY OF JUNE, 2007.

CERTIFICATE OF SURVEYOR

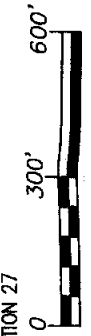
STATE OF WYOMING)
 COUNTY OF NATRONA) SS

KNOW ALL MEN BY THESE PRESENTS: THAT I, WILLIAM R. FEHRINGER, DO HEREBY CERTIFY THAT I PREPARED THIS PLAT FROM AN ACTUAL AND ACCURATE SURVEY OF THE LAND AND THAT THE CORNER MONUMENTS SHOWN THEREON WERE PROPERLY PLACED UNDER MY DIRECT SUPERVISION, IN ACCORDANCE WITH THE SURVEYS REGULATION REGULATIONS OF NATRONA COUNTY.

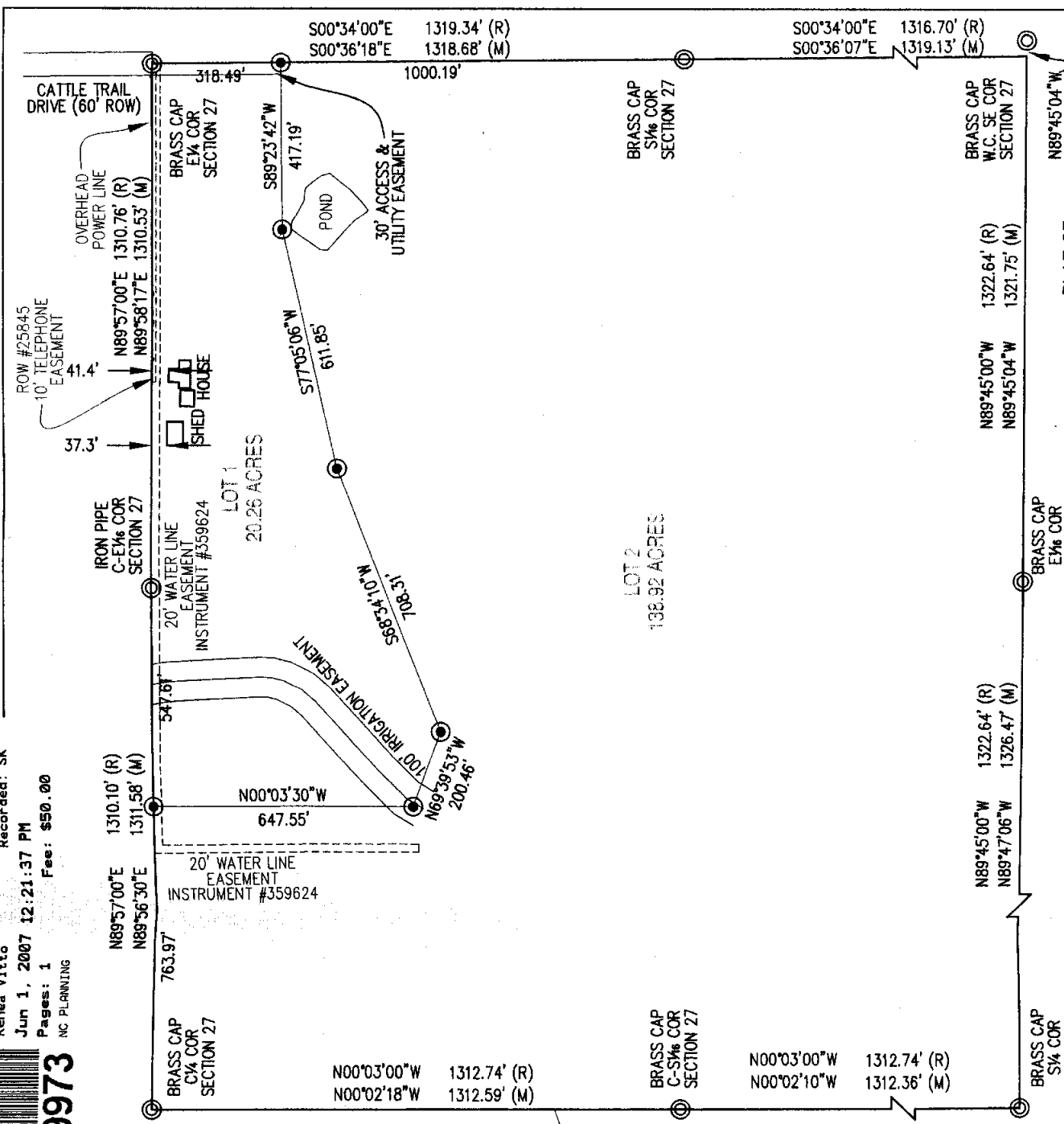


- LEGEND
- SET MONUMENT 5/8" REBAR & ALUMINUM CAP
 - FOUND MONUMENT AS NOTED

BASIS OF BEARING
 GEODETIC BASED ON GPS



PLAT OF
FIELD SIMPLE SUBDIVISION
 BEING THE SE4 SECTION 27, T.34N., R.81W.
 NATRONA COUNTY, WYOMING



W.C. #57-124