

**DEDICATION**

KNOW ALL PERSONS BY THESE PRESENTS THAT, Paupark Properties LLC, a Wyoming Limited Liability Company, has executed a Dedication of Public Use Easement, Block 183 only, located in the City of Cheyenne, Wyoming. The City of Cheyenne, Wyoming, hereby declares the dedication of said land as it appears on this plan, to be their free act and deed and in accordance with their desire and do hereby grant the easement for the purposes indicated herein.

Paupark Properties LLC, a Wyoming Limited Liability Company  
Randy Paupark, Manager

**ACKNOWLEDGEMENT**

STATE OF WYOMING  
COUNTY OF LARAMIE

The dedication instrument was acknowledged before me this 20th day of May 2010, by Randy Paupark, Manager, Paupark Properties LLC, a Wyoming Limited Liability Company.

Randy Paupark  
Manager, Paupark Properties LLC

My Commissioner Expires: 12/31/11  
City of Cheyenne, Wyoming



**APPROVALS**

Approved by the City of Cheyenne, Wyoming, on May 20, 2010.  
Commissioner of the City of Cheyenne, Wyoming

Development Director

Approved by the City Council of the City of Cheyenne, Wyoming, on May 20, 2010.  
City Clerk

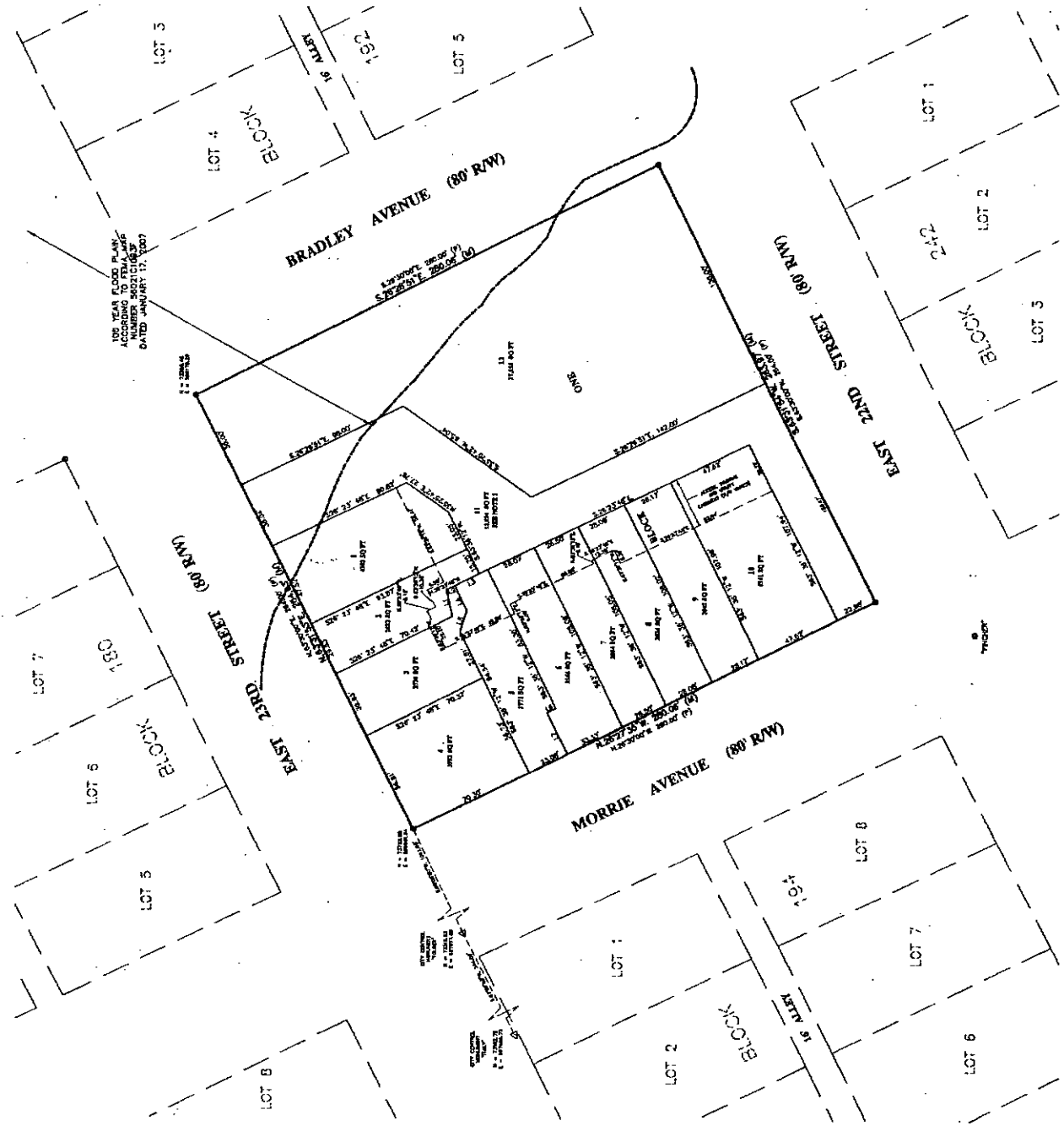
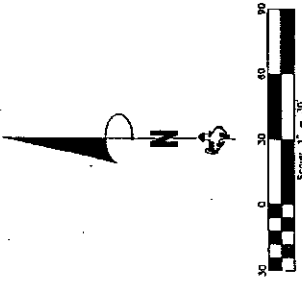
**CERTIFICATE OF SURVEYOR**

I, John A. Steel, Registered Professional Land Surveyor in the State of Wyoming, hereby certify that this part of FINCHER BLOCK was prepared from official plats and deeds of record and from notes of a field survey conducted by me and my assistants in the months of May, 2010. That the measurements are set or found on stream and that this plat correctly represents said survey of the land depicted hereon to the best of my knowledge.



**LINE TABLE**

Table with 3 columns: Line #, Length, and Direction. Contains 13 line entries for the survey.



**NOTES**

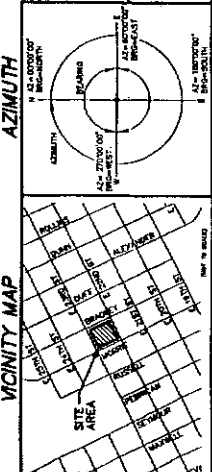
- 1) BLOCK 183, FINCHER BLOCK, IS A REPLAT OF LOTS 1 THRU 8, BLOCK 183, AND VACATED 16 FOOT ALLEY, CONTAINED WITHIN SAID BLOCK 183, CITY OF CHEYENNE, LARAMIE COUNTY, WYOMING.

**LEGEND**

- 0 STIPPLE 1/8" DIA. INDICATES 1/8" DIA. ALUMINUM CAP
- 1 1/4" DIA. DIA. INDICATES 1/4" DIA. ALUMINUM CAP
- 2 1/2" DIA. DIA. INDICATES 1/2" DIA. ALUMINUM CAP
- 3 3/4" DIA. DIA. INDICATES 3/4" DIA. ALUMINUM CAP
- 4 1" DIA. DIA. INDICATES 1" DIA. ALUMINUM CAP
- 5 1 1/4" DIA. DIA. INDICATES 1 1/4" DIA. ALUMINUM CAP
- 6 1 1/2" DIA. DIA. INDICATES 1 1/2" DIA. ALUMINUM CAP
- 7 1 3/4" DIA. DIA. INDICATES 1 3/4" DIA. ALUMINUM CAP
- 8 2" DIA. DIA. INDICATES 2" DIA. ALUMINUM CAP
- 9 2 1/4" DIA. DIA. INDICATES 2 1/4" DIA. ALUMINUM CAP
- 10 2 1/2" DIA. DIA. INDICATES 2 1/2" DIA. ALUMINUM CAP
- 11 2 3/4" DIA. DIA. INDICATES 2 3/4" DIA. ALUMINUM CAP
- 12 3" DIA. DIA. INDICATES 3" DIA. ALUMINUM CAP
- 13 3 1/4" DIA. DIA. INDICATES 3 1/4" DIA. ALUMINUM CAP
- 14 3 1/2" DIA. DIA. INDICATES 3 1/2" DIA. ALUMINUM CAP
- 15 3 3/4" DIA. DIA. INDICATES 3 3/4" DIA. ALUMINUM CAP
- 16 4" DIA. DIA. INDICATES 4" DIA. ALUMINUM CAP
- 17 4 1/4" DIA. DIA. INDICATES 4 1/4" DIA. ALUMINUM CAP
- 18 4 1/2" DIA. DIA. INDICATES 4 1/2" DIA. ALUMINUM CAP
- 19 4 3/4" DIA. DIA. INDICATES 4 3/4" DIA. ALUMINUM CAP
- 20 5" DIA. DIA. INDICATES 5" DIA. ALUMINUM CAP

**VACATION STATEMENT**

THIS STATEMENT IS TO BE FILED WITH THE CITY CLERK OF CHEYENNE, WYOMING, AND THE COUNTY CLERK OF LARAMIE COUNTY, WYOMING.



**FILING RECORD**

RECORDED IN BOOK 183 PAGE 183  
FILED IN THE CITY CLERK'S OFFICE  
CITY OF CHEYENNE, WYOMING

**FINCHER BLOCK**

A REPLAT OF  
LOTS 1 THRU 8, BLOCK 183,  
AND VACATED 16 FOOT ALLEY,  
CONTAINED WITHIN SAID BLOCK 183,  
CITY OF CHEYENNE,  
LARAMIE COUNTY, WYOMING.

PREPARED MAY, 2010

STEEL SURVEYING SERVICES, LLC  
PROFESSIONAL LAND SURVEYORS  
1108 WEST 19th STREET, P.O. BOX 8003  
CHEYENNE, WYOMING 82003

