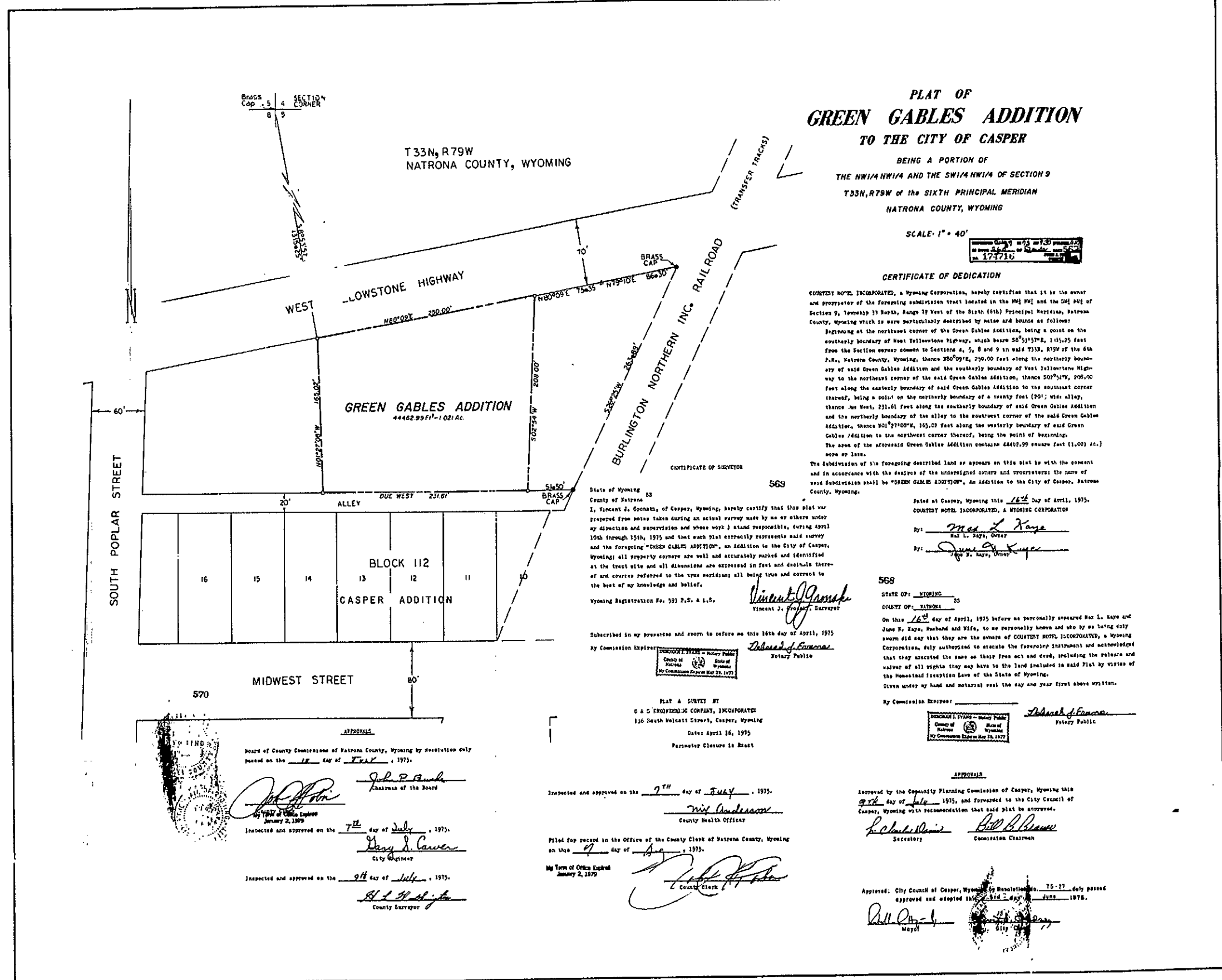


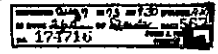
240/547



**PLAT OF
GREEN GABLES ADDITION
TO THE CITY OF CASPER**

BEING A PORTION OF
THE NW1/4 HW1/4 AND THE SW1/4 HW1/4 OF SECTION 9
T33N, R79W of the SIXTH PRINCIPAL MERIDIAN
NATRONA COUNTY, WYOMING

SCALE: 1" = 40'



CERTIFICATE OF DEDICATION

COURTESY HOTEL INCORPORATED, a Wyoming Corporation, hereby certifies that it is the owner and proprietor of the foregoing subdivision tract located in the NW1/4 and the SW1/4 of Section 9, Township 33 North, Range 79 West of the Sixth (6th) Principal Meridian, Natrona County, Wyoming which is more particularly described by name and bounds as follows:

Beginning at the northwest corner of the Green Gables Addition, being a point on the southerly boundary of West Yellowstone Highway, which bears S65°31'57" E, 135.25 feet from the Section corner common to Sections 4, 5, 8 and 9 in said T33N, R79W of the 6th P.M., Natrona County, Wyoming, thence S80°09'18" E, 230.00 feet along the northerly boundary of said Green Gables Addition and the southerly boundary of West Yellowstone Highway to the northeast corner of the said Green Gables Addition, thence S00°21'14" W, 208.00 feet along the easterly boundary of said Green Gables Addition to the southeast corner thereof, being a point on the northerly boundary of a twenty foot (20') wide alley, thence due West, 237.61 feet along the southerly boundary of said Green Gables Addition and the northerly boundary of the alley to the southwest corner of the said Green Gables Addition, thence N01°27'00" W, 105.02 feet along the westerly boundary of said Green Gables Addition to the northwest corner thereof, being the point of beginning. The area of the aforesaid Green Gables Addition contains 44482.99 square feet (1.021 ac.) more or less.

The subdivision of the foregoing described land as appears on this plat is with the consent and in accordance with the desires of the undersigned owners and proprietors: the name of said subdivision shall be "GREEN GABLES ADDITION", An Addition to the City of Casper, Natrona County, Wyoming.

Dated at Casper, Wyoming this 16th day of April, 1975.
COURTESY HOTEL INCORPORATED, A WYOMING CORPORATION


By: Max L. Kaye
Max L. Kaye, Owner

By: James G. Kaye
James G. Kaye, Owner

State of Wyoming 55
County of Natrona
I, Vincent J. Gonski, of Casper, Wyoming, hereby certify that this plat was prepared from notes taken during an actual survey made by me or others under my direction and supervision and whose work I stand responsible, during April 10th through 15th, 1975 and that each plat correctly represents said survey and the foregoing "GREEN GABLES ADDITION", an Addition to the City of Casper, Wyoming; all property corners are well and accurately marked and identified as the tract site and all dimensions are expressed in feet and decimals thereof and courses referred to the true meridian; all being true and correct to the best of my knowledge and belief.

Wyoming Registration No. 593 P.E. & L.S.
Vincent J. Gonski
Vincent J. Gonski, Surveyor

Subscribed in my presence and sworn to before me this 16th day of April, 1975
My Commission Expires: _____
Delores J. Cannon
Notary Public



PLAT A SURVEY BY
C & S ENGINEERING COMPANY, INCORPORATED
136 South Volcott Street, Casper, Wyoming
Date: April 16, 1975
Perimeter Closure in Sheet

Inspected and approved on the 7th day of July, 1975.
Wif Anderson
County Health Officer

Filed for record in the Office of the County Clerk of Natrona County, Wyoming on this 9th day of July, 1975.
My Term of Office Expires January 2, 1979
Robert H. Pika
County Clerk

APPROVALS

Board of County Commissioners of Natrona County, Wyoming by resolution duly passed on the 18th day of July, 1975.
John P. Bunch
Chairman of the Board

Inspected and approved on the 7th day of July, 1975.
Dary J. Cawen
City Engineer

Inspected and approved on the 9th day of July, 1975.
Ed H. Hildner
County Surveyor

568
STATE OF: WYOMING 55
COUNTY OF: NATRONA
On this 16th day of April, 1975 before me personally appeared Max L. Kaye and June F. Kaye, husband and wife, to me personally known and who by so being duly sworn did say that they are the owners of COURTESY HOTEL INCORPORATED, a Wyoming Corporation, duly authorized to execute the foregoing instrument and acknowledged that they executed the same as their free act and deed, including the release and waiver of all rights they may have to the land included in said Plat by virtue of the Homestead Exemption Laws of the State of Wyoming.
Given under my hand and notarial seal the day and year first above written.



APPROVALS

Approved by the Community Planning Commission of Casper, Wyoming this 9th day of July, 1975, and forwarded to the City Council of Casper, Wyoming with recommendation that said plat be approved.
Charles Davis Secretary
Bill B. Brown Commission Chairman

Approved: City Council of Casper, Wyoming by Resolution No. 75-17 duly passed and adopted this 22nd day of June, 1978.
Bill O'Connell
Mayor