

194/257

935

PLAT ADDITION
Bucket 6 Folder 1

PLAT OF
"HAGGERTY ADDITION"
TO THE CITY OF CASPER, STATE OF WYOMING.
A SUBDIVISION
BEING A PORTION OF THE NE 1/4 NE 1/4, SECTION 17
T.33 N., R.79 W. of 6th PRINCIPAL MERIDIAN
NATRONA COUNTY, WYOMING.

CERTIFICATE OF DEDICATION

John Haggerty and Fannie Haggerty, husband and wife, hereby certify that the foregoing subdivision of a portion of the NE 1/4 NE 1/4, Section 17, Township 33 North, Range 79 West of the 6th Principal Meridian, Natrona County, Wyoming, designated as the HAGGERTY ADDITION in this plat, being a tract 82 feet by 185 feet in the foregoing NE 1/4 NE 1/4, Section 17 and being more particularly described as follows:
From the Northeast corner of said Section 17, which corner is located South 99 feet and West 40 feet from the Northwest corner of Block Numbered 1 in the Standard Addition to the City of Casper, Natrona County, Wyoming, runs West 20 feet and thence South 941 feet from said Northeast corner of Section 17 to the Southeast corner of the tract being described and the point of beginning thereof: Thence West along a line at right angle to the East line of Poplar Street, a distance of 185 feet to the Southwest corner of the tract, thence North along a parallel line to and distant 245 feet West from the East line of Poplar Street, a distance of 82 feet to the Northwest corner of the tract, thence East along a line at right angle to the East line of Poplar Street, a distance of 185 feet to a point, thence South along a line parallel to and distant 60 feet West from the East line of Poplar Street 82 feet to the Southeast corner of the tract and the point of beginning, containing 15,170 square feet;
It is with the free consent and desire of the undersigned owners and proprietors of said lands, the name of said tract shall be HAGGERTY ADDITION to the CITY OF CASPER, NATRONA COUNTY, WYOMING.
The undersigned owners and proprietors of said lands hereby waive and relinquish all rights they may have to the lands included in this plat under and by virtue of any exemption laws of the State of Wyoming.

Dated at Casper, Wyoming this 5th day of December, 1962.
Fannie Haggerty
FANNIE HAGGERTY, WIFE
John Haggerty
JOHN HAGGERTY, HUSBAND

STATE OF WYOMING
COUNTY OF NATRONA
On this 5th day of December, 1962, before me personally appeared John Haggerty and Fannie Haggerty, husband and wife, to me known to be the persons described in and who executed the foregoing instrument, and acknowledged that they executed the same as their free act and deed.
Given under my hand and notarial seal, the day and year in this certificate first above written.

My commission expires: December 1, 1966
Harry James Lyden
NOTARY PUBLIC

CERTIFICATE OF SURVEYOR

STATE OF WYOMING
COUNTY OF NATRONA
I, William G. Ladd of Casper, Wyoming, a principal of Worthington, Lenhart & Associates, Inc., do hereby certify that this plat was prepared from notes taken during an actual survey made by me on December 4th, 1962 and that such plat correctly represents such survey and HAGGERTY ADDITION as set forth in the foregoing certificate; said plat is true and correct to the best of my knowledge and belief and is in conformance with Ordinance 1366-A, City of Casper, all dimensions are expressed in feet and decimals thereof and bearings referred to the recorded description.
Wyoming Registration No. 519, P.E. & L.S.
William G. Ladd
WILLIAM G. LADD, SURVEYOR

Subscribed in my presence and sworn to before me this 5th day of December, 1962.
My commission expires May 27th, 1965.
Harry James Lyden
NOTARY PUBLIC

PLAT APPROVED

Approved by the Community Planning Commission of Casper, Wyoming, this 12 day of December, 1962 and forwarded to the City Council of Casper, Wyoming with recommendation that said plat be approved.

James A. Bulow Jr.
CITY CHIEF OF POLICE
David Van Dyke
SECRETARY

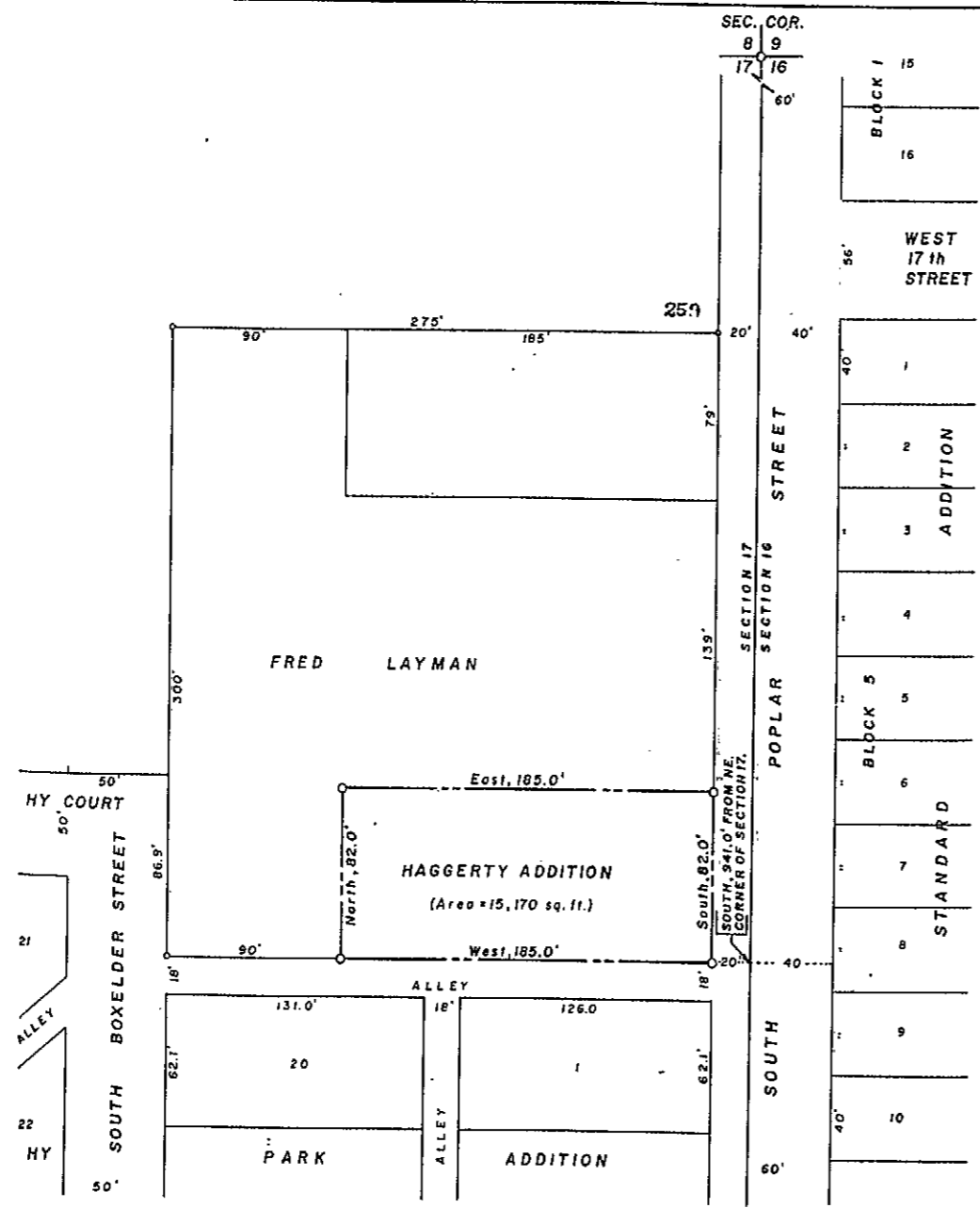
Approved by the City Council, City of Casper, Wyoming by Resolution (Ordinance) No. 62-36 duly passed, adopted and approved on the 17th day of December, 1962.
Approved by the Board of County Commissioners of Natrona County, Wyoming by Resolution duly passed on the 17th day of December, 1962.

William G. Ladd
MAYOR
David Van Dyke
CHAIRMAN OF THE BOARD

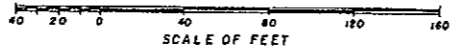
ATTEST: *Edgard*
CITY CLERK
ATTEST: *Edgard*
COUNTY CLERK, SECRETARY OF BOARD

Inspected and Approved on this 12 day of December, 1962.
Emmett Huber
CITY ENGINEER
Inspected and Approved on this 7th day of January, 1963.
George J. Hughes
COUNTY SURVEYOR

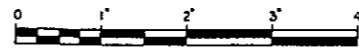
Filed for record in the Office of the County Clerk of Natrona County, Wyoming this 7th day of December, 1962.



HAGGERTY ADDITION & VICINITY
PART OF THE NE 1/4 NE 1/4, SECTION 17
T.33 N., R.79 W. of 6th P.M.
NATRONA COUNTY, WYOMING.



PLAT & SURVEY BY
WORTHINGTON, LENHART & ASSOC., INC.
200 South Lowell Street,
Casper, Wyoming.
W.O. No. 12-3-B..... December 4th, 1962.



ATLAS REPRODUCTION